Monthly Economic Report

June, 2011

Southern California Association of Governments
Land Use and Environmental Planning Division
Research, Analysis and Information Services Department
leec@scag.ca.gov

FIGURES 1-5 ARE BASED ON COMBINED TOTAL FOR THE REGION'S COUNTIES.

* Not seasonally-adjusted

FIGURE 1

Wage and Salary Employment
(Millions of Jobs)

2009-2010
2010-2011
Rest of CA

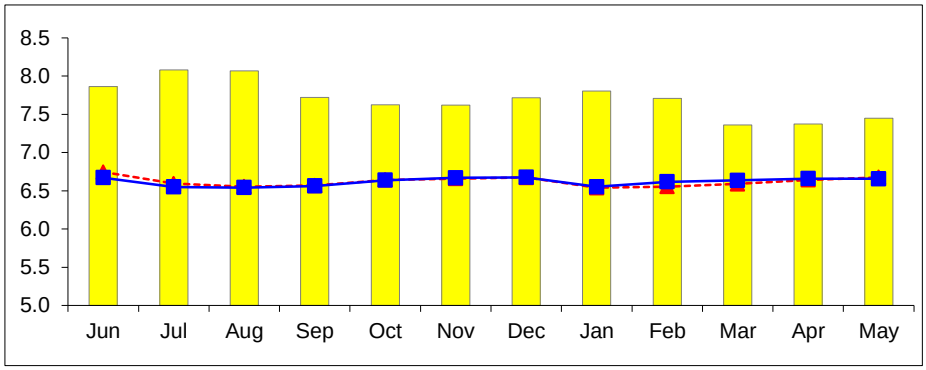

FIGURE 2

Change in Employment
From Previous Year
(Thousands of Jobs)

2009-2010
2010-2011

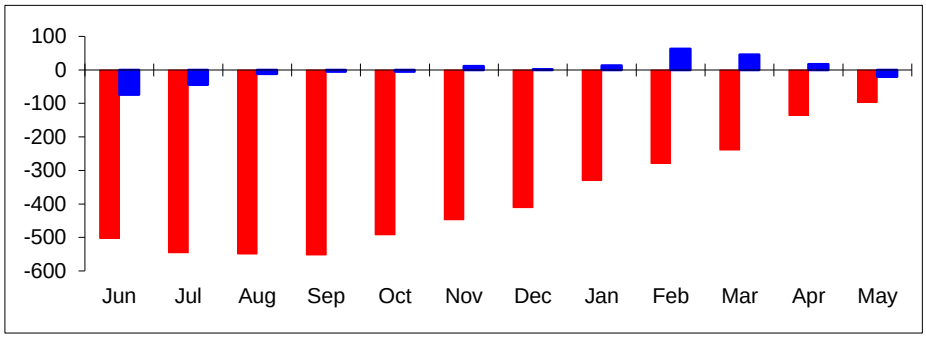

FIGURE 3

Comparative Unemployment Rates SCAG Region vs. U.S.
2010-2011
(Percent)

SCAG Region
U.S.

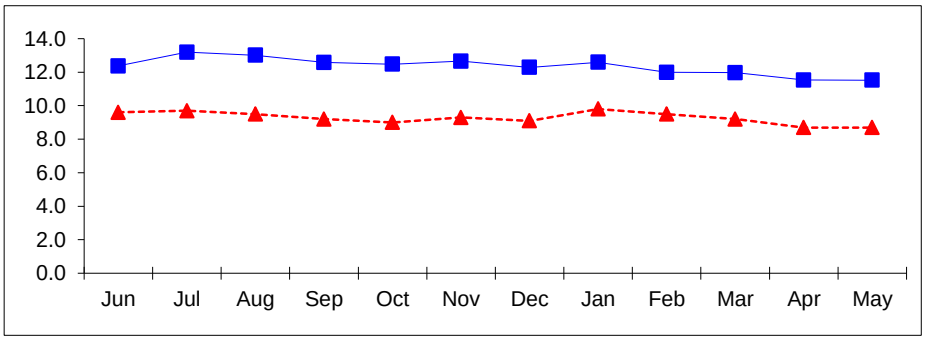

FIGURE 4

Percentage Change in Employment by Major Sector
(May 2010 - May 2011)
SCAG Region

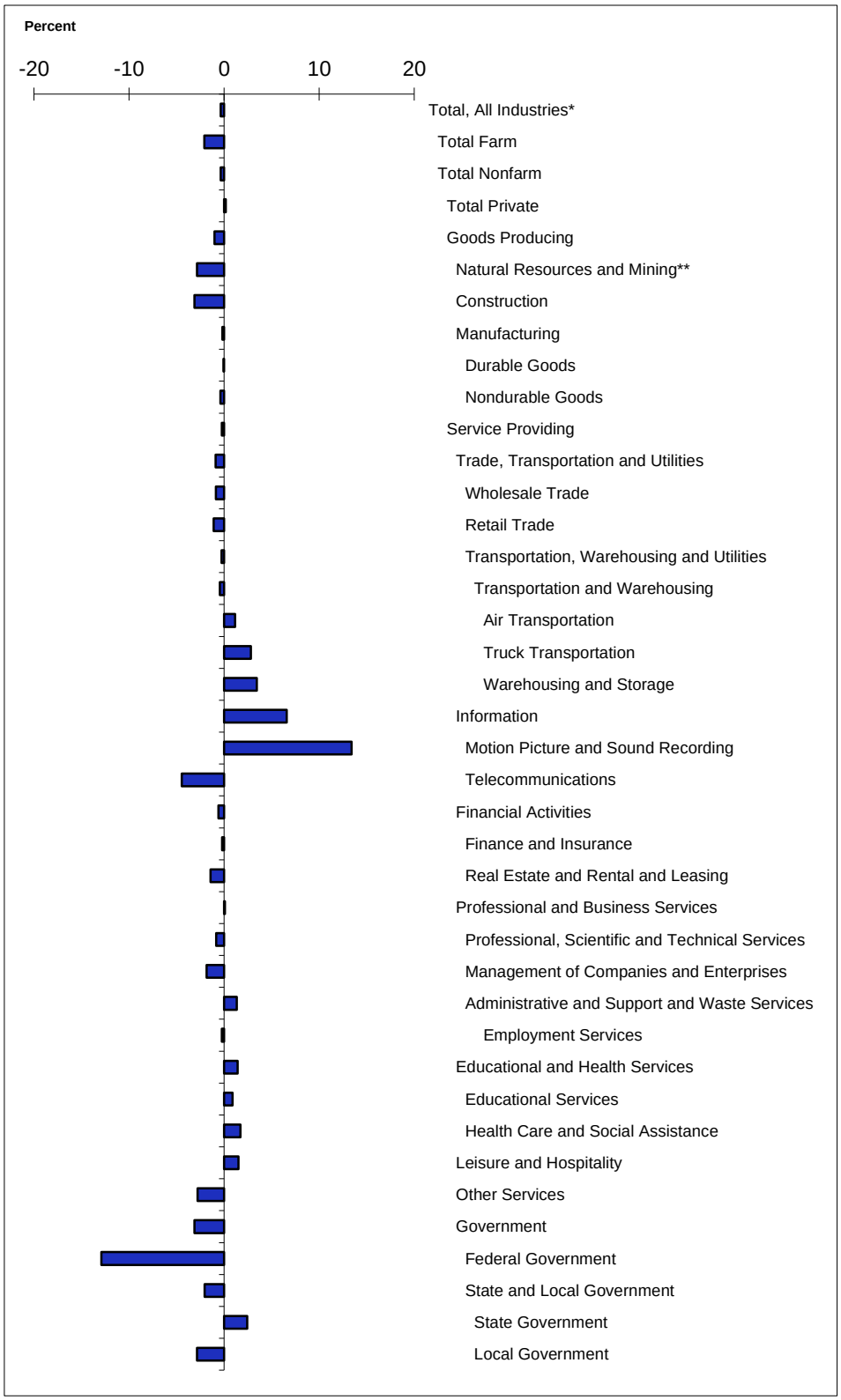

* Excludes self employed, unpaid family members, household domestic workers, and workers on strike.

** For Imperial County, includes construction.

FIGURE 5

Comparative Unemployment Rates
Counties in SCAG Region
(Percent)
2010-2011

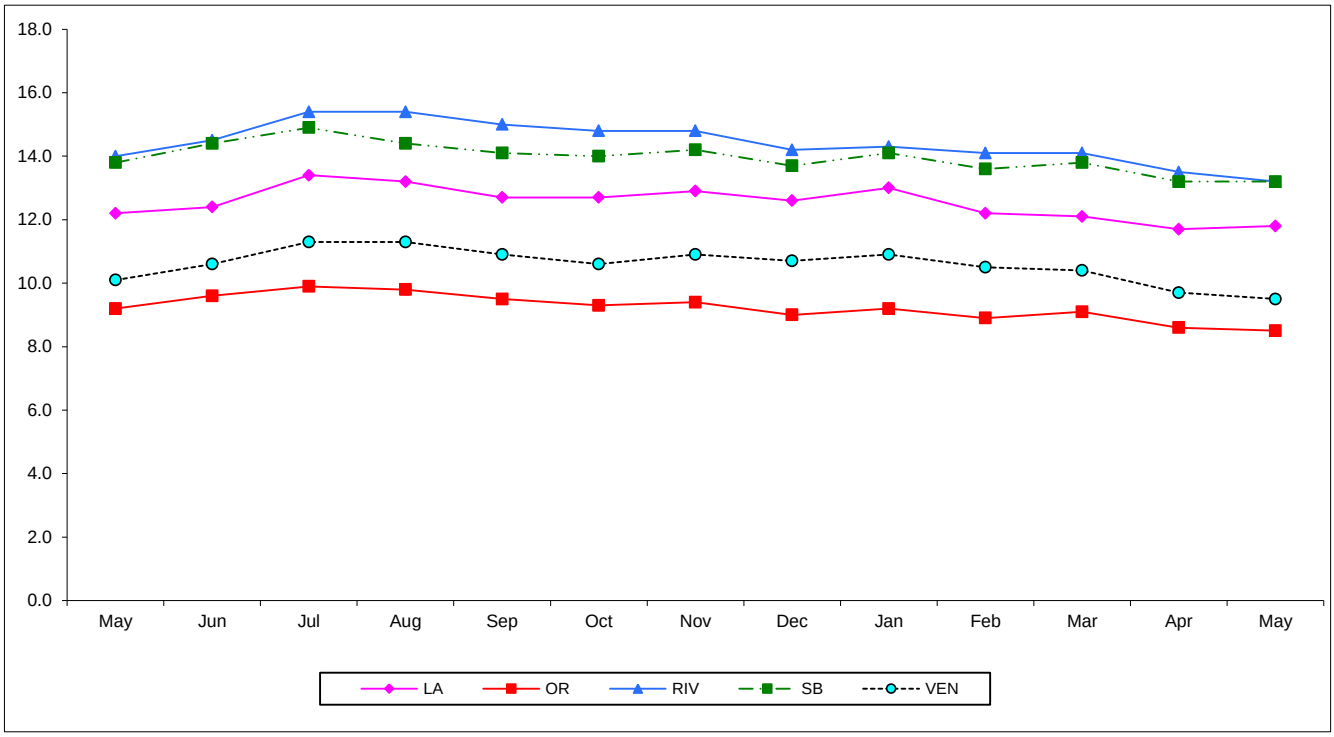

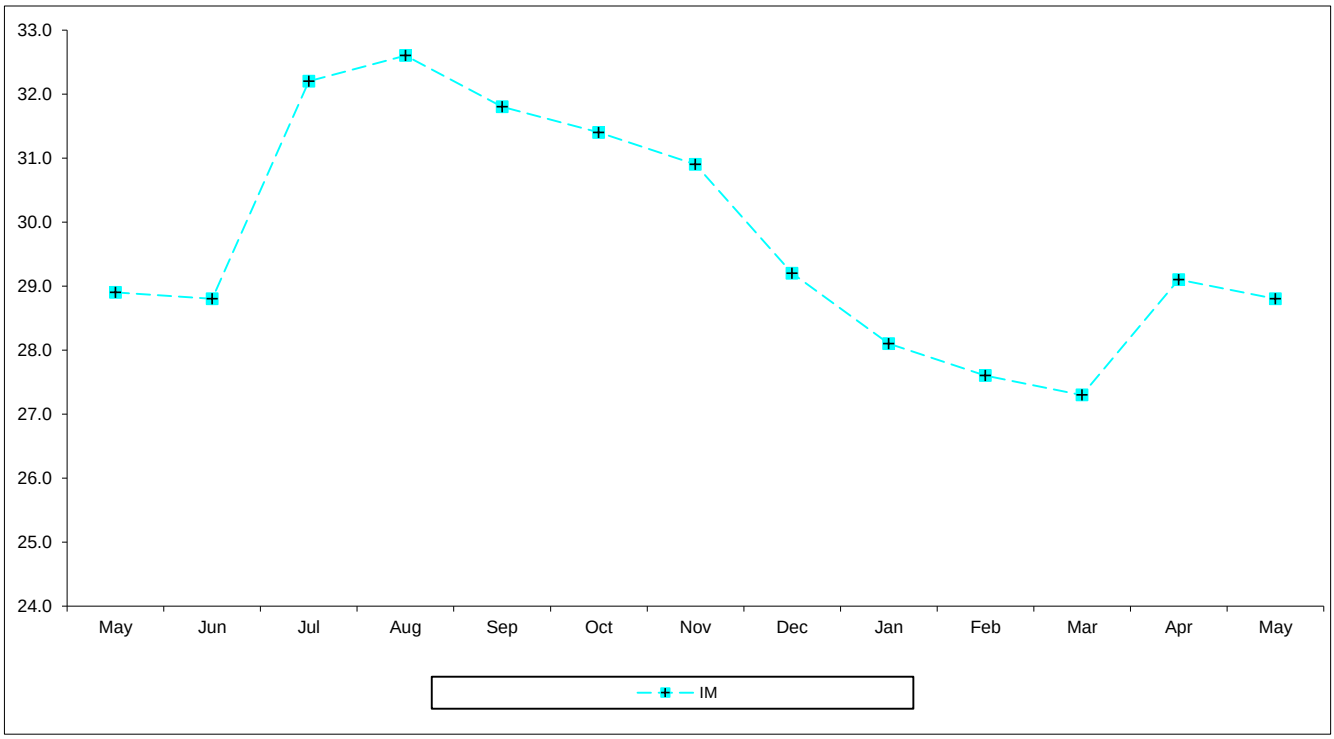

FIGURE 6-1
Imperial
Wage and Salary
Employment
(Thousands of Jobs)

2009-2010
2010-2011

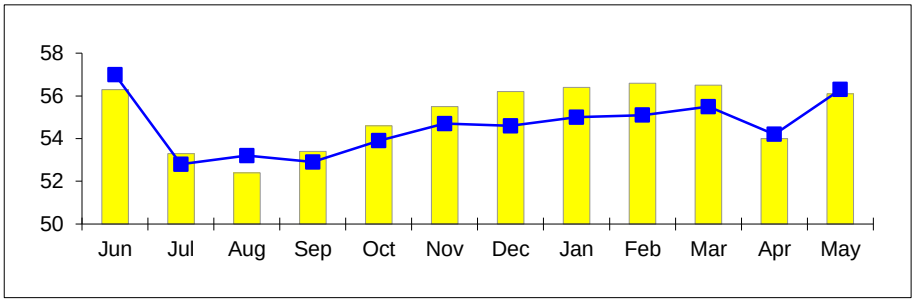

FIGURE 6-2
Imperial
Change in Employment
From Previous Month
(Thousands of Jobs)

2009-2010
2010-2011

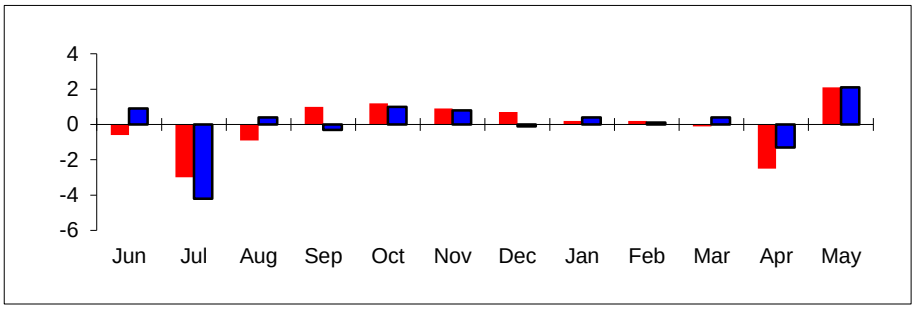

FIGURE 6-3
Imperial
Change in Employment
From Previous Year
(Thousands of Jobs)

2009-2010
2010-2011

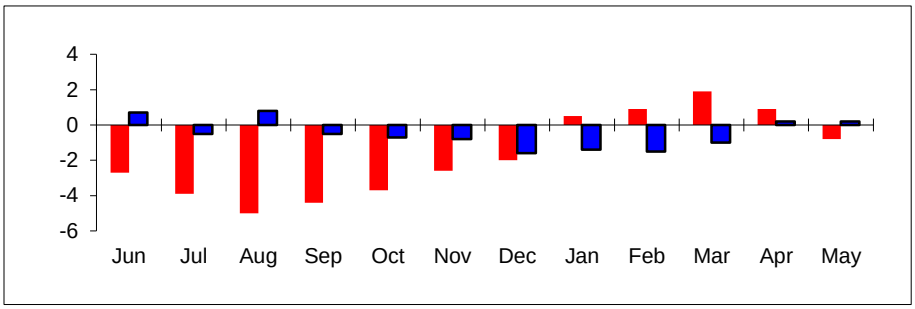

FIGURE 6-4
Imperial
Comparative
Unemployment Rates
2010-2011
(Percent)

Imperial Co.
SCAG Region

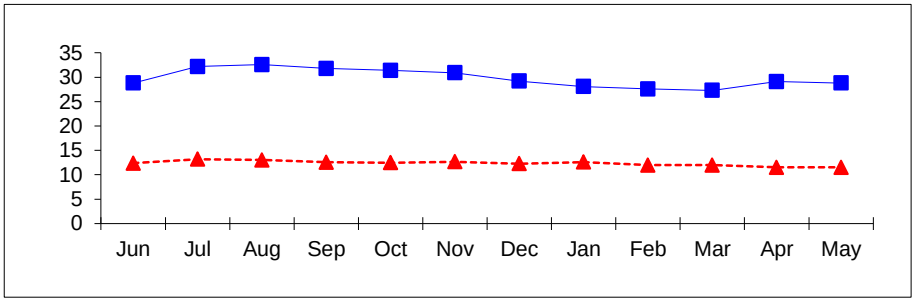

FIGURE 7-1
Los Angeles
Wage and Salary
Employment
(Thousands of Jobs)

2009-2010
2010-2011

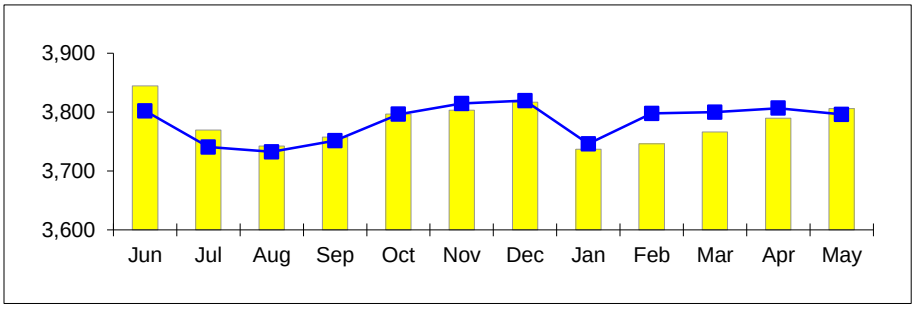

FIGURE 7-2
Los Angeles
Change in Employment
From Previous Month
(Thousands of Jobs)

2009-2010
2010-2011

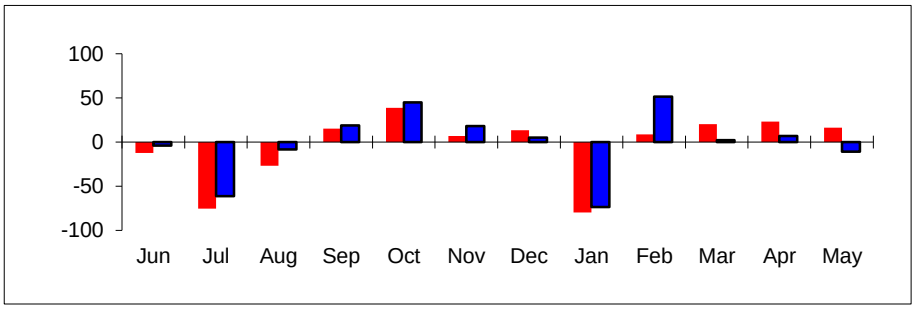

FIGURE 7-3
Los Angeles
Change in Employment
From Previous Year
(Thousands of Jobs)

2009-2010
2010-2011

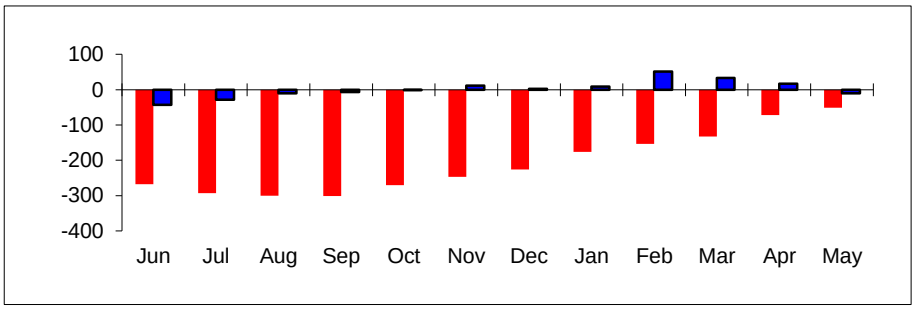

FIGURE 7-4
Los Angeles
Comparative
Unemployment Rates
2010-2011
(Percent)

Los Angeles Co.
SCAG Region

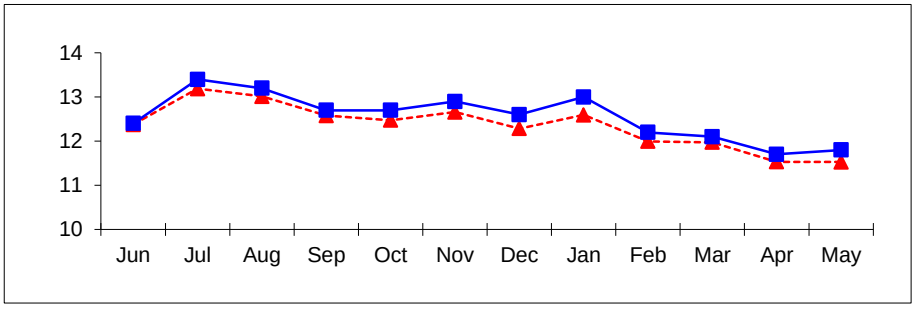

FIGURE 8-1
Orange
Wage and Salary
Employment
(Thousands of Jobs)

2009-2010
2010-2011

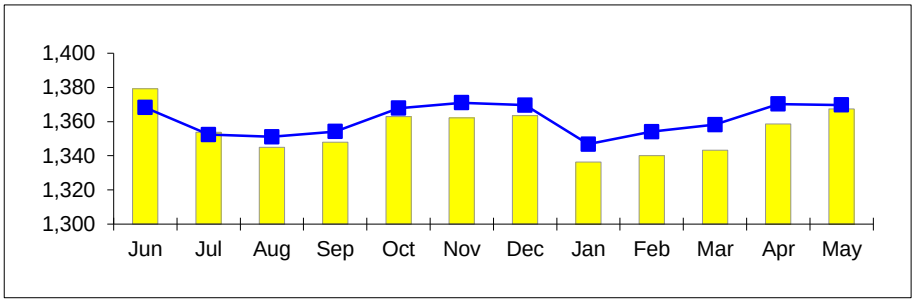

FIGURE 8-2
Orange
Change in Employment
From Previous Month
(Thousands of Jobs)

2009-2010
2010-2011

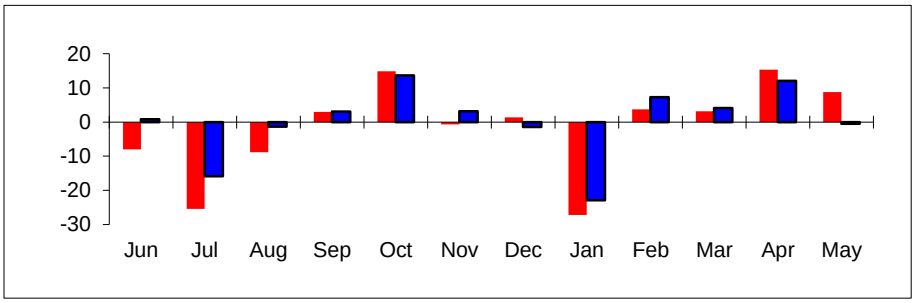

FIGURE 8-3
Orange
Change in Employment
From Previous Year
(Thousands of Jobs)

2009-2010
2010-2011

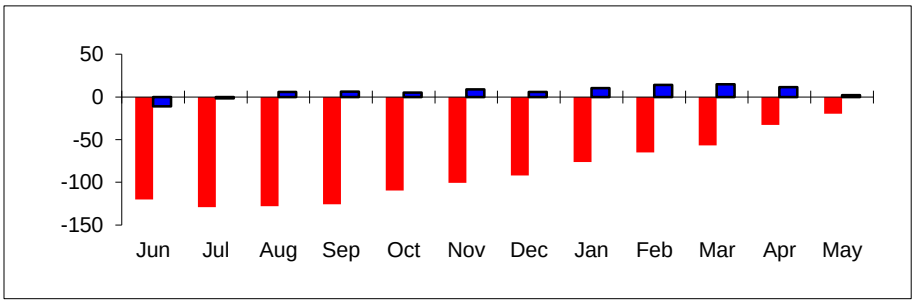

FIGURE 8-4
Orange
Comparative
Unemployment Rates
2010-2011
(Percent)

Orange Co.
SCAG Region

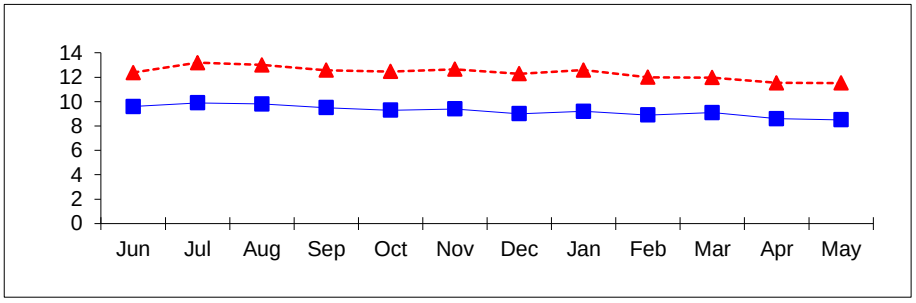

FIGURE 9-1
Riverside
Wage and Salary
Employment
(Thousands of Jobs)

2009-2010
2010-2011

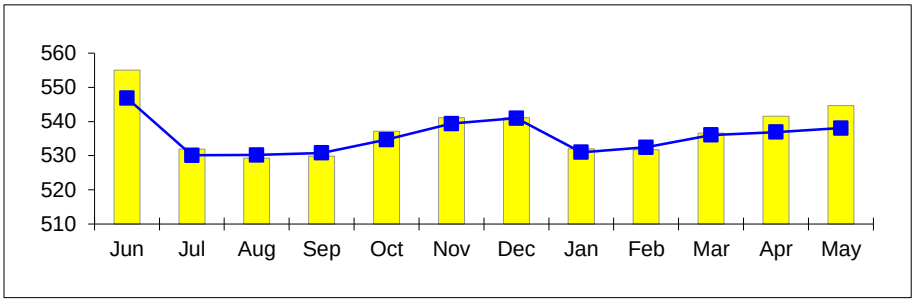

FIGURE 9-2
Riverside
Change in Employment
From Previous Month
(Thousands of Jobs)

2009-2010
2010-2011

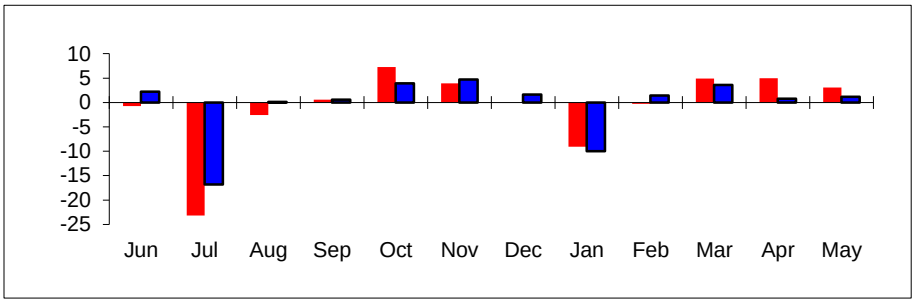

FIGURE 9-3
Riverside
Change in Employment
From Previous Year
(Thousands of Jobs)

2009-2010
2010-2011

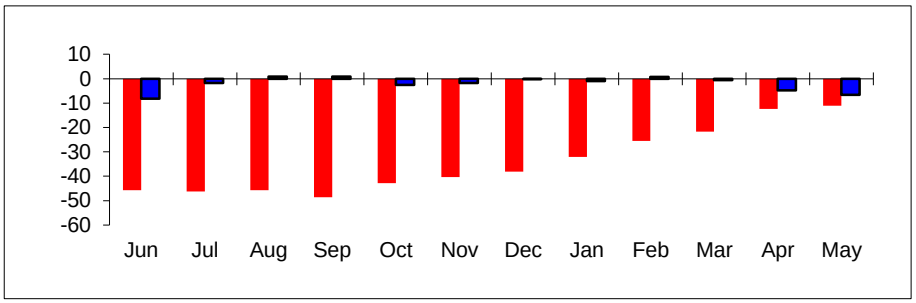

FIGURE 9-4
Riverside
Comparative
Unemployment Rates
2010-2011
(Percent)

Riverside Co.
SCAG Region

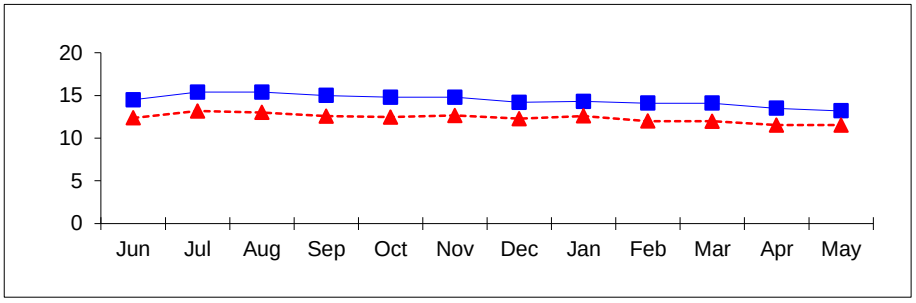

FIGURE 10-1
San Bernardino
Wage and Salary
Employment
(Thousands of Jobs)

2009-2010
2010-2011

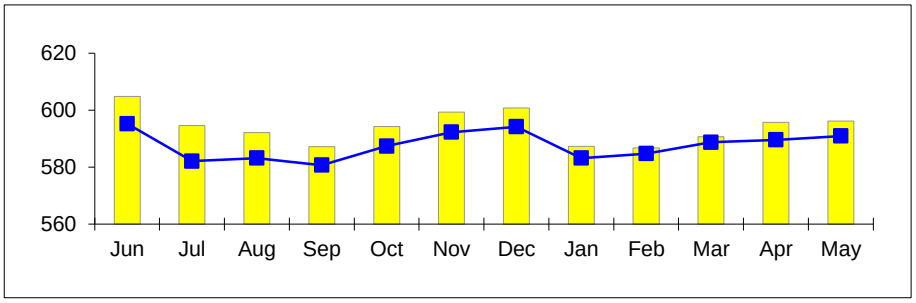

FIGURE 10-2
San Bernardino
Change in Employment
From Previous Month
(Thousands of Jobs)

2009-2010
2010-2011

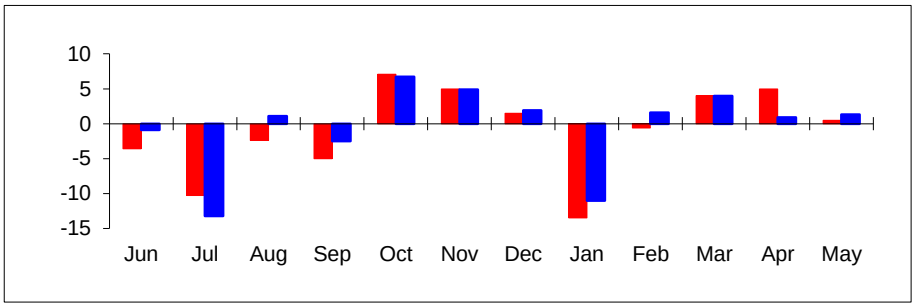

FIGURE 10-3
San Bernardino
Change in Employment
From Previous Year
(Thousands of Jobs)

2009-2010
2010-2011

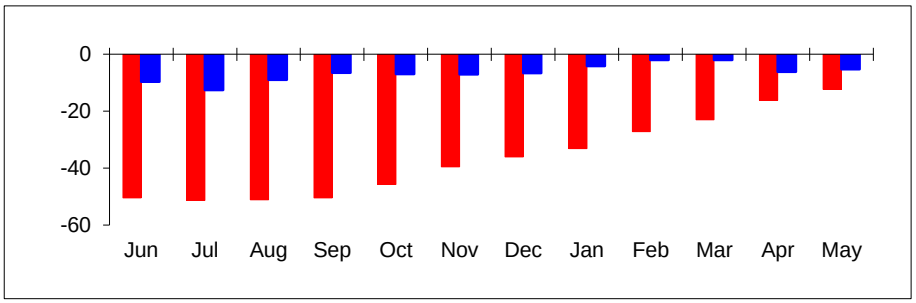

FIGURE 10-4
San Bernardino
Comparative
Unemployment Rates
2010-2011
(Percent)

San Bernardino Co.
SCAG Region

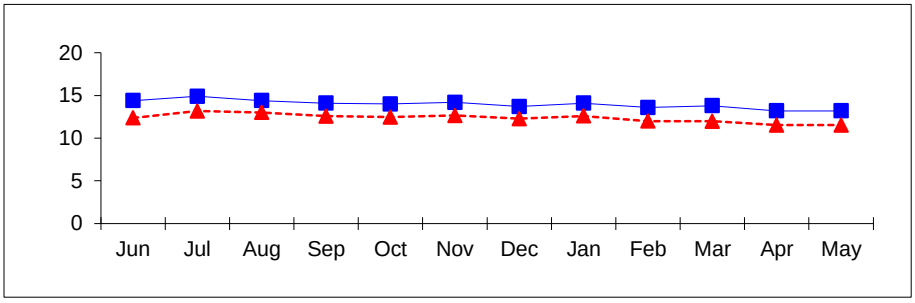

FIGURE 11-1
Ventura
Wage and Salary
Employment
(Thousands of Jobs)

2009-2010
2010-2011

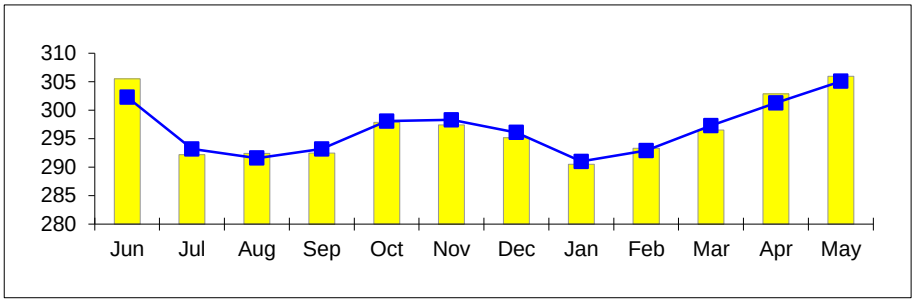

FIGURE 11-2
Ventura
Change in Employment
From Previous Month
(Thousands of Jobs)

2009-2010
2010-2011

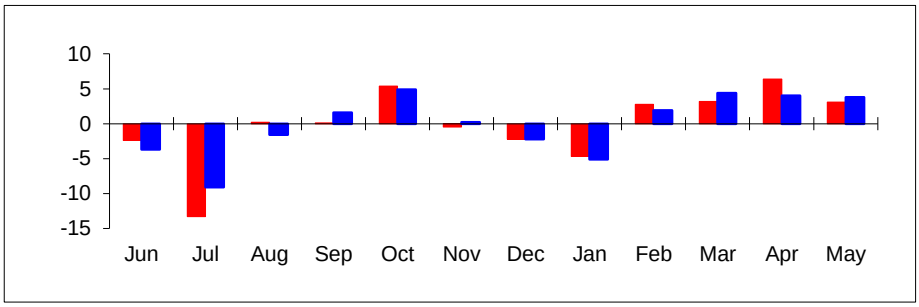

FIGURE 11-3
Ventura
Change in Employment
From Previous Year
(Thousands of Jobs)

2009-2010
2010-2011

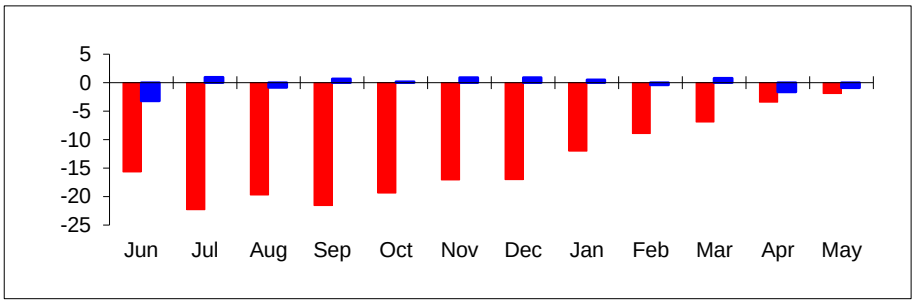

FIGURE 11-4
Ventura
Comparative
Unemployment Rates
(Percent)

Ventura Co.
SCAG Region

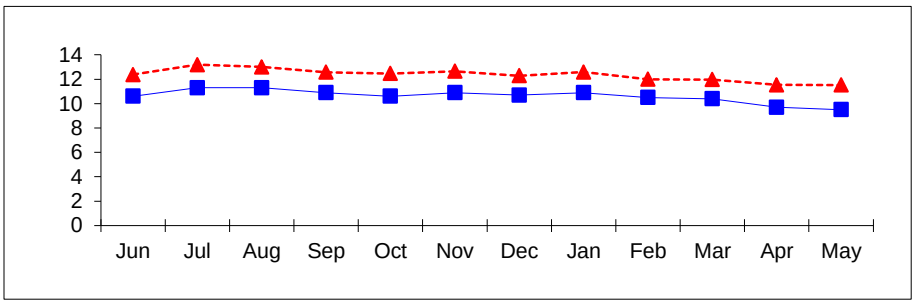

FIGURES 12-18 ARE BASED ON COMBINED TOTAL FOR THE REGION'S COUNTIES.

FIGURE 12

Building Permits
Single Family
(Units)

2009-2010
2010-2011

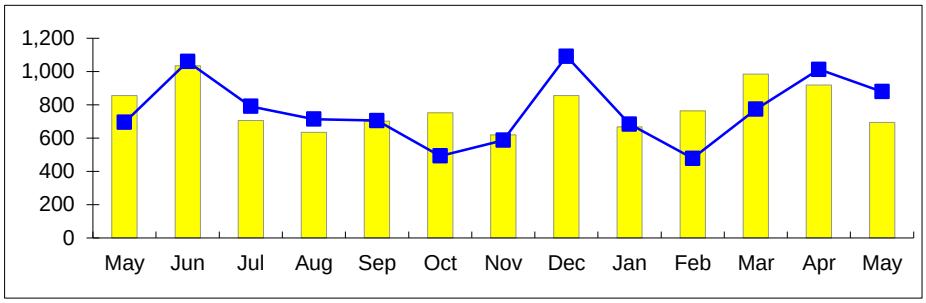

FIGURE 13

Building Permits
Multi Family
(Units)

2009-2010
2010-2011

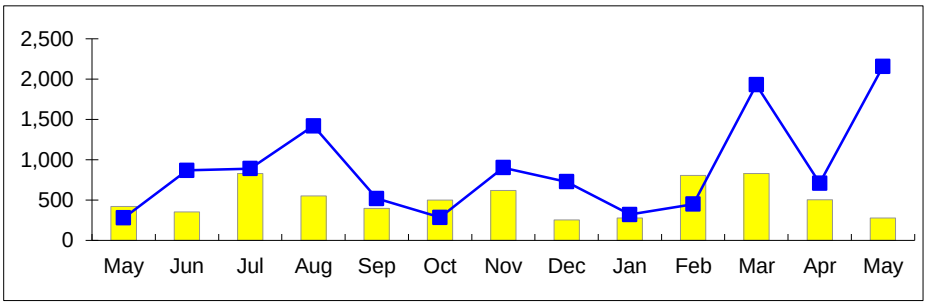

FIGURE 14

Total
Building Permits
(Valuation / Millions of Dollars)

2009-2010
2010-2011

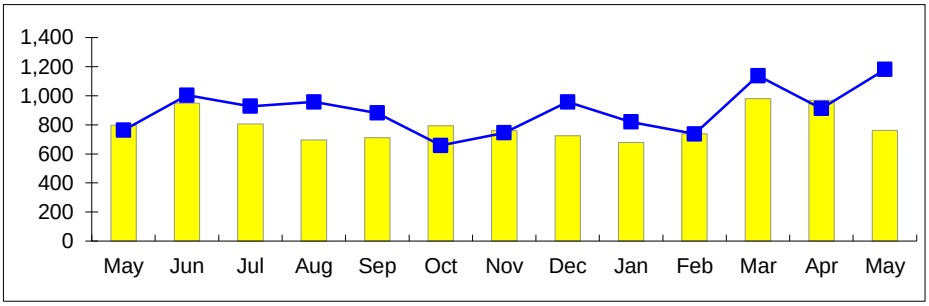

FIGURE 15

Residential
Building Permits
(Valuation / Millions of Dollars)

2009-2010
2010-2011

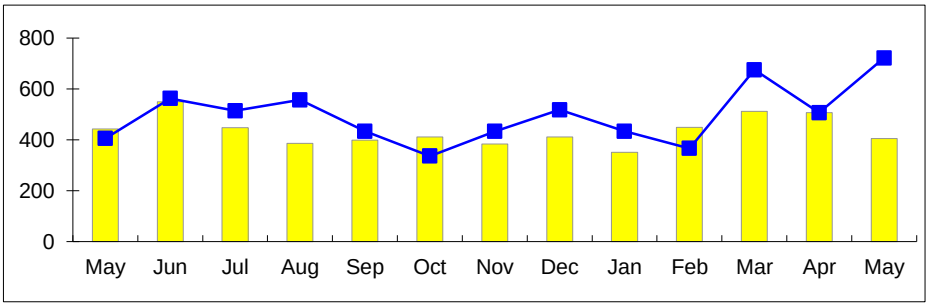

FIGURE 16

Commercial
Building Permits
(Valuation / Millions of Dollars)

2009-2010
2010-2011

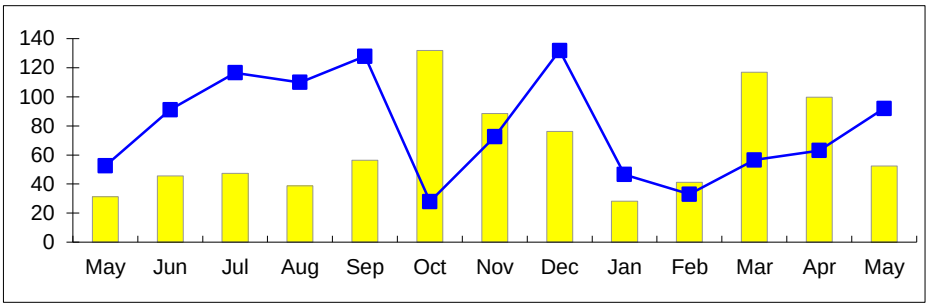

FIGURE 17

Industrial
Building Permits
(Valuation / Millions of Dollars)

2009-2010
2010-2011

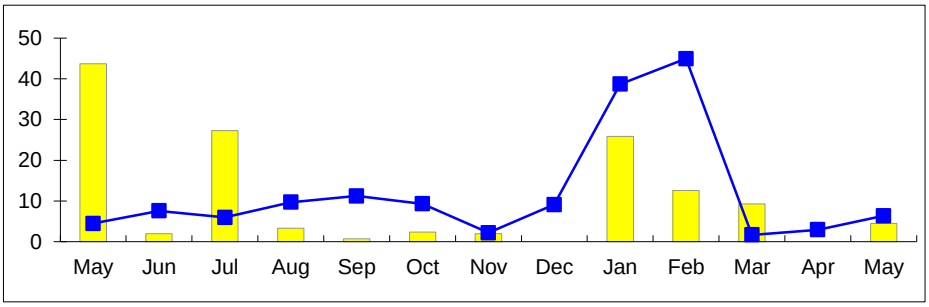

FIGURE 18

Other
Building Permits
(Valuation / Millions of Dollars)

2009-2010
2010-2011

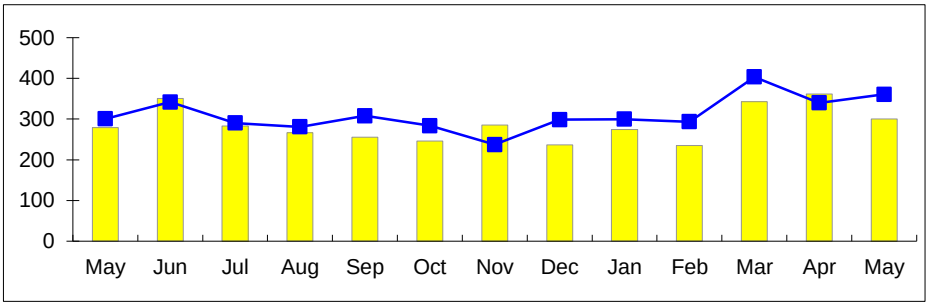

FIGURE 19

Comparative Building Permits (Residential)
Southern California Association of
Goverments' Counties
(Units)
2008 - 2009

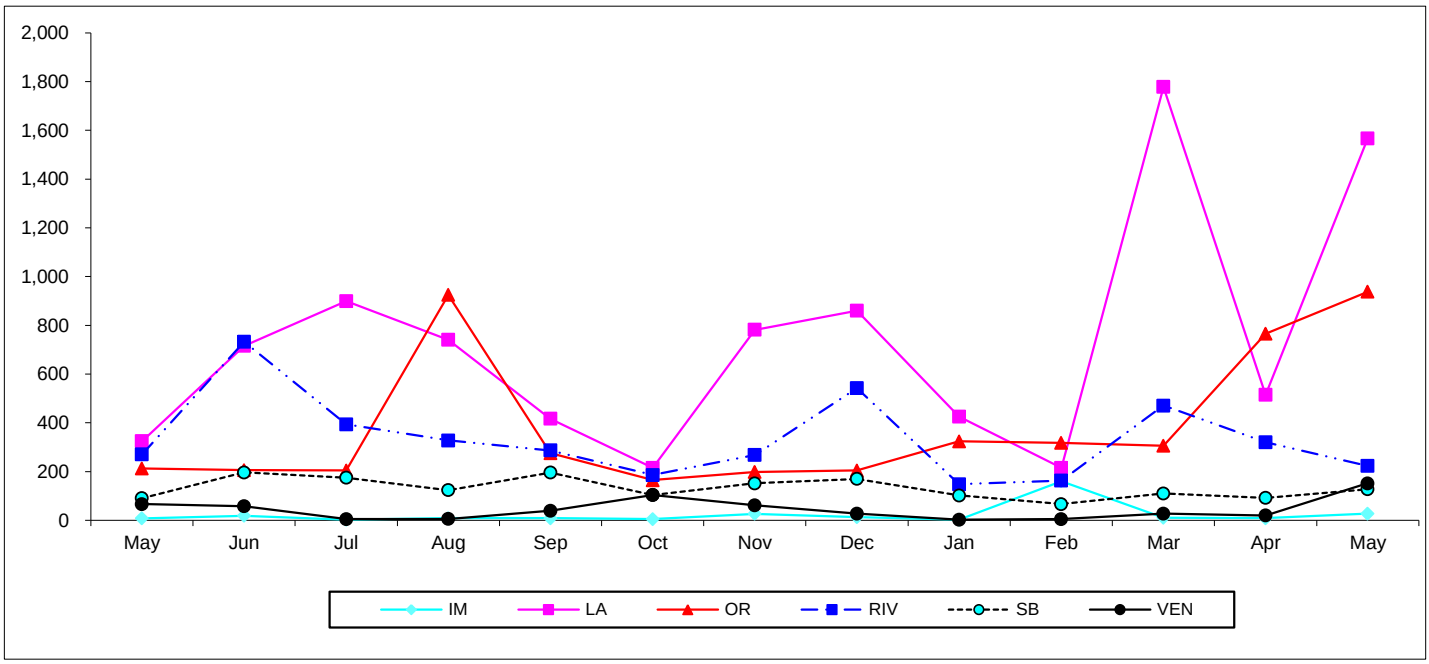

FIGURE 20

Comparative Building Permits (Valuation / Total)
Southern California Association of
Goverments' Counties
(Millions of Dollars)
2008 - 2009

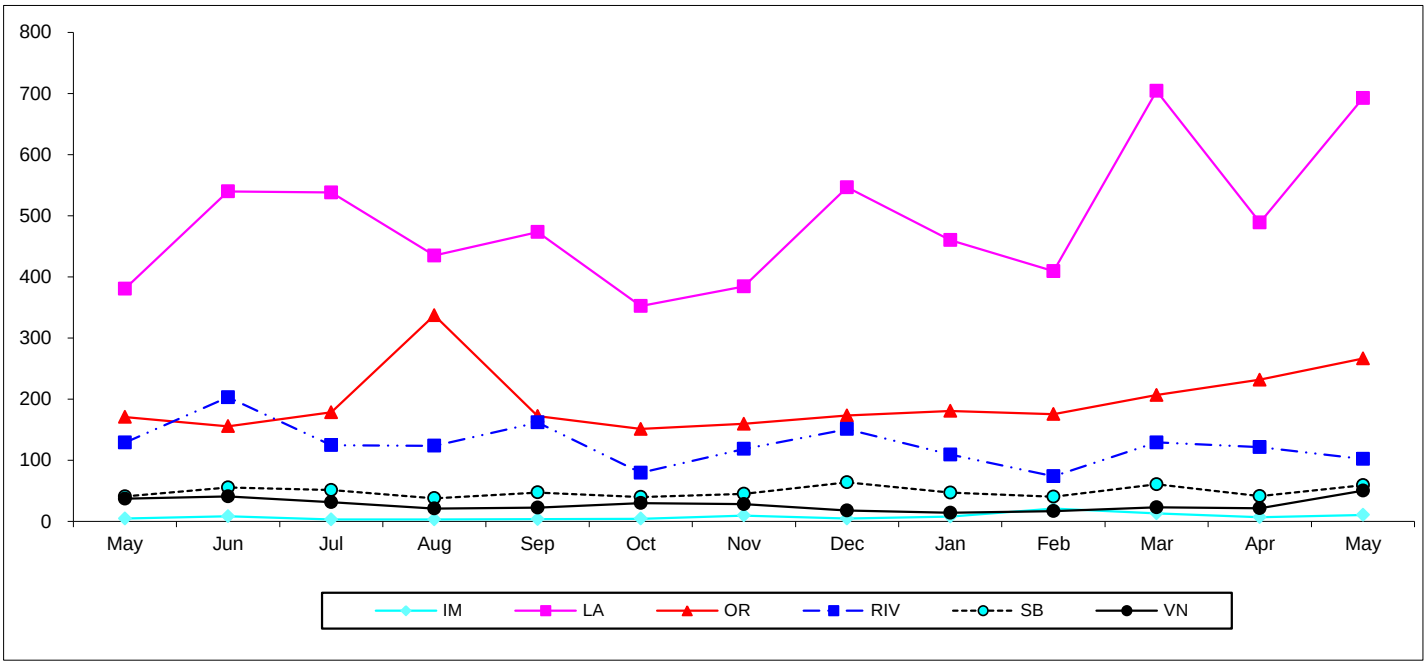

FIGURE 21

Comparative Building Permits (Valuation / Residential)
Southern California Association of
Goverments' Counties
(Millions of Dollars)
2008 - 2009

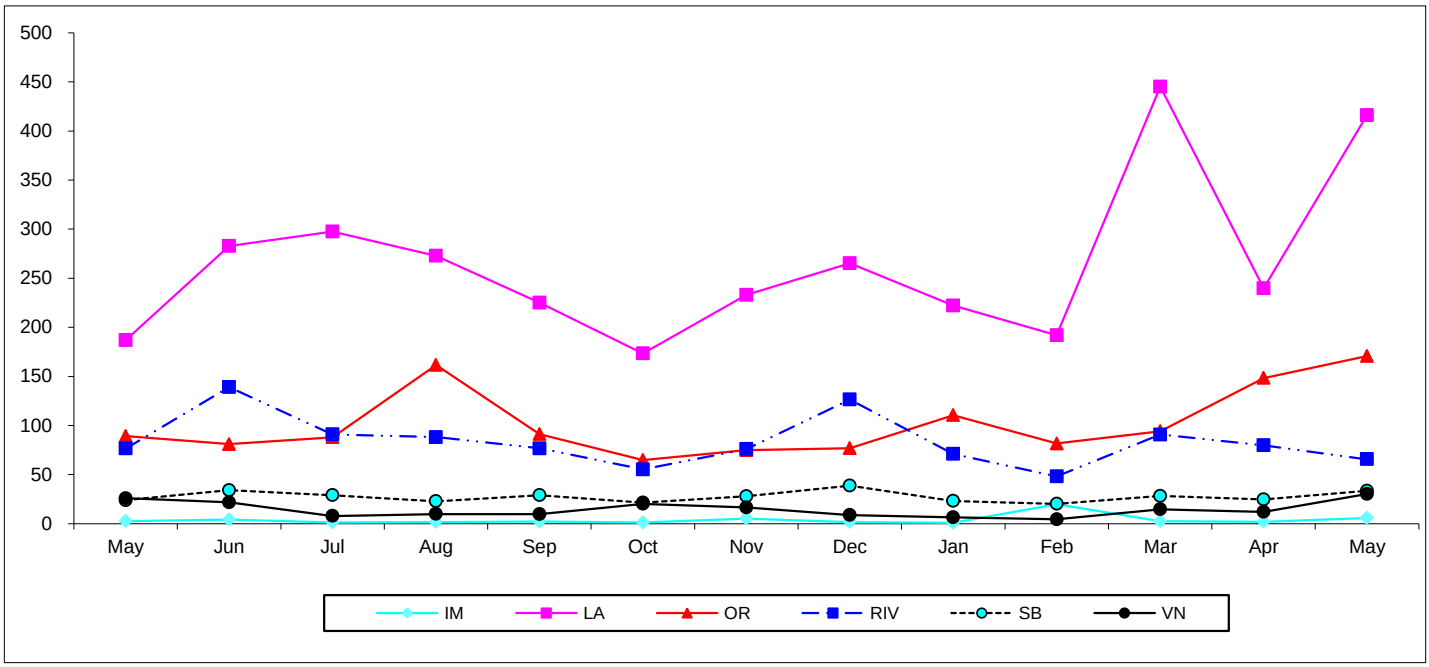

FIGURE 22

Comparative Building Permits (Valuation / Non-Residental)
Southern California Association of
Goverments' Counties
(Millions of Dollars)
2010-2011

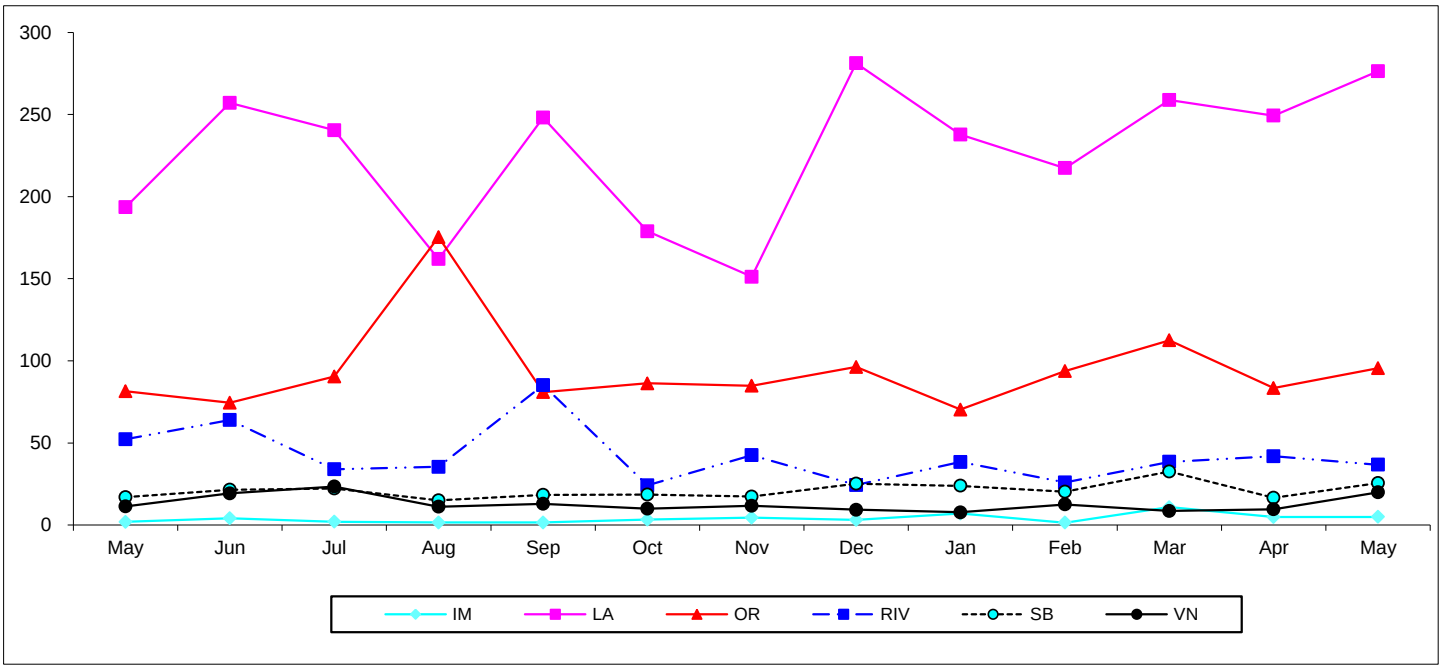

FIGURE 23

Taxable Sales
Total All Outlets and Retail
2006-2010
(Billions of Dollars)

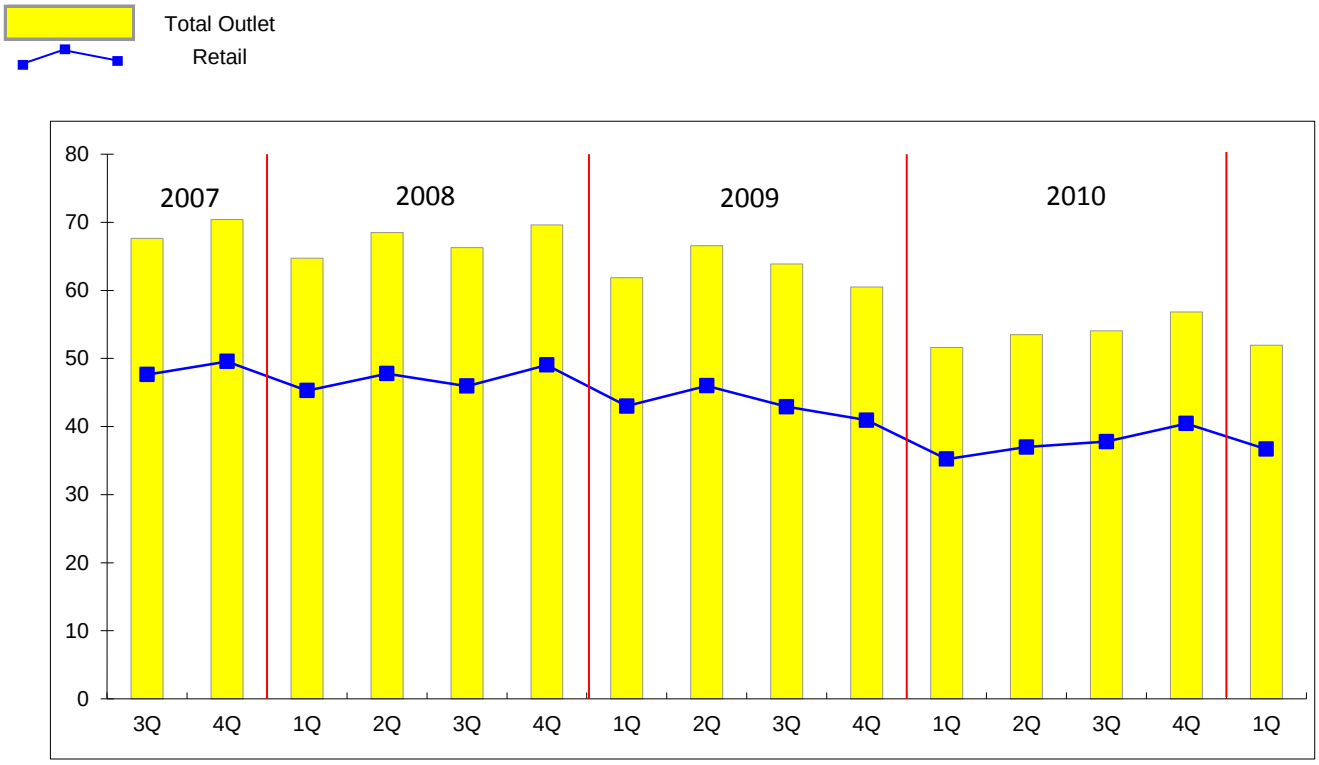

* Figure 23 is based on combined total for the region's counties.

FIGURE 24

Taxable Sales (Total All Outlets)
Southern California Association of
Goverments' Counties
(Millions of Dollars)

2006-2010

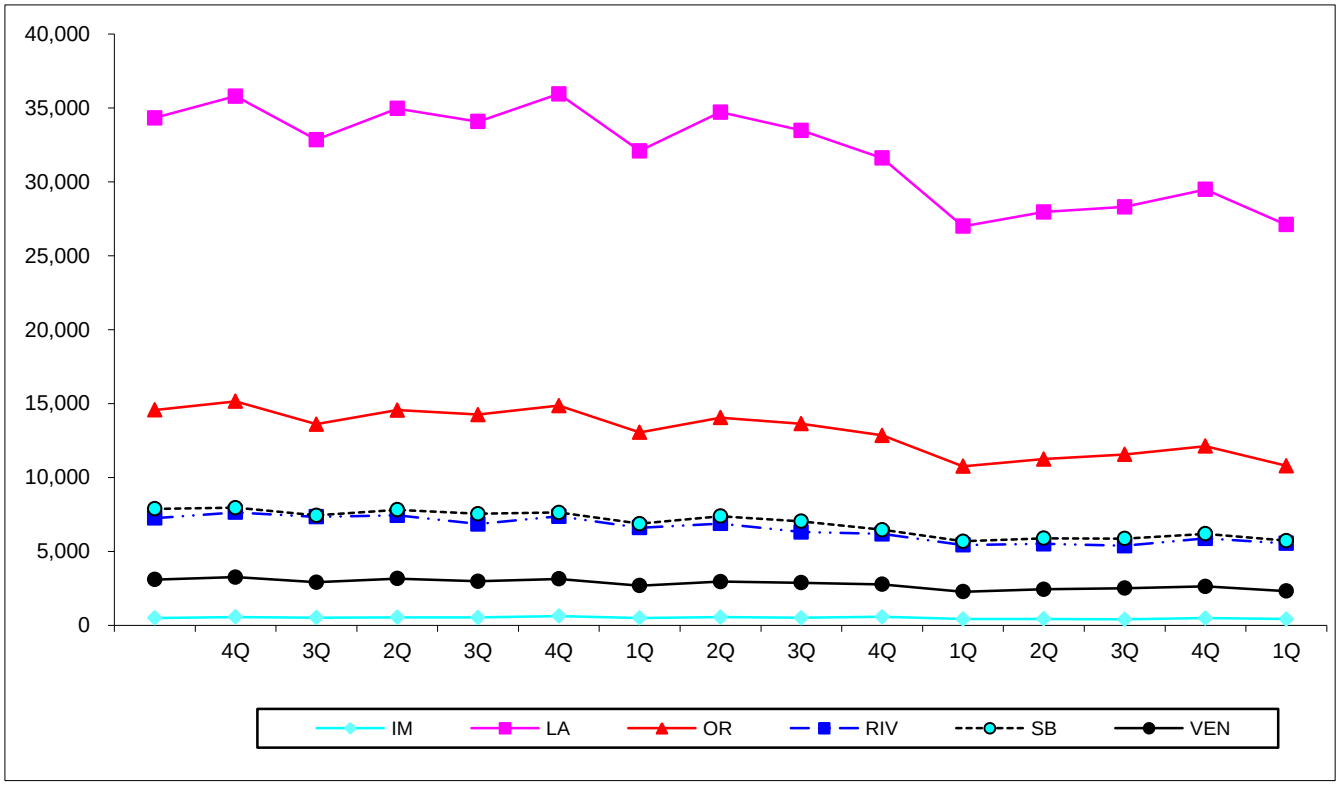

TABLE 1 WAGE AND SALARY EMPLOYMENT (THOUSAND JOBS) in SCAG REGION

COUNTY/MSA	May	Jun	Jul	Aug	Sep	Oct	Nov	Dec	Jan	Feb	Mar	Apr	May	% of Region Total Latest Month
IMPERIAL														
2009-2010	56.9	56.3	53.3	52.4	53.4	54.6	55.5	56.2	56.4	56.6	56.5	54.0	56.1	0.8%
2010-2011	56.1	57.0	52.8	53.2	52.9	53.9	54.7	54.6	55.0	55.1	55.5	54.2	56.3	0.8%
LOS ANGELES														
2009-2010	3,857.2	3,845.0	3,769.6	3,742.7	3,757.8	3,796.7	3,803.5	3,817.1	3,737.2	3,746.1	3,766.5	3,789.8	3,806.2	57.0%
2010-2011	3,806.2	3,802.2	3,740.8	3,732.6	3,751.6	3,796.5	3,814.7	3,819.7	3,746.2	3,797.7	3,799.9	3,806.9	3,796.2	57.0%
ORANGE														
2009-2010	1,387.2	1,379.2	1,353.8	1,345.0	1,348.0	1,362.9	1,362.2	1,363.6	1,336.4	1,340.1	1,343.3	1,358.7	1,367.5	20.5%
2010-2011	1,367.5	1,368.3	1,352.4	1,351.1	1,354.2	1,367.9	1,371.1	1,369.7	1,346.8	1,354.1	1,358.2	1,370.3	1,369.8	20.6%
RIVERSIDE														
2009-2010	555.8	555.1	531.9	529.3	529.9	537.2	541.1	541.1	532.0	531.7	536.6	541.6	544.7	8.2%
2010-2011	544.7	546.9	530.1	530.2	530.8	534.7	539.4	541.0	531.0	532.5	536.1	536.9	538.1	8.1%
SAN BERNARDINO														
2009-2010	608.5	604.9	594.6	592.2	587.2	594.3	599.3	600.8	587.3	586.7	590.7	595.7	596.2	8.9%
2010-2011	596.2	595.3	582.1	583.2	580.7	587.4	592.3	594.2	583.2	584.8	588.7	589.6	590.9	8.9%
VENTURA														
2009-2010	307.9	305.5	292.2	292.4	292.5	297.9	297.4	295.2	290.5	293.3	296.5	302.9	306.0	4.6%
2010-2011	306.0	302.3	293.2	291.6	293.2	298.1	298.3	296.1	291.0	292.9	297.3	301.3	305.1	4.6%
SCAG REGION														
2009-2010	6,773.5	6,746.0	6,595.4	6,554.0	6,568.8	6,643.6	6,659.0	6,674.0	6,539.8	6,554.5	6,590.1	6,642.7	6,676.7	100.0%
2010-2011	6,676.7	6,672.0	6,551.4	6,541.9	6,563.4	6,638.5	6,670.5	6,675.3	6,553.2	6,617.0	6,635.7	6,659.2	6,656.4	100.0%
(12MMA)*	6,620.4	6,614.2	6,610.6	6,609.5	6,609.1	6,608.7	6,609.6	6,609.7	6,610.9	6,616.1	6,619.9	6,621.2	6,619.5	

* 12 Month Moving Average (12MMA for June 2011)=Average of June 2010 through June 2011
Prepared by Research, Analysis and Information Services Department
Southern California Association of Governments (SCAG)
Source: California Employment Development Department

TABLE 2 CHANGE IN EMPLOYMENT FROM PREVIOUS MONTH (THOUSAND JOBS)

COUNTY/MSA	May	Jun	Jul	Aug	Sep	Oct	Nov	Dec	Jan	Feb	Mar	Apr	May
IMPERIAL													
2009-2010	3.8	-0.6	-3.0	-0.9	1.0	1.2	0.9	0.7	0.2	0.2	-0.1	-2.5	2.1
2010-2011	2.1	0.9	-4.2	0.4	-0.3	1.0	0.8	-0.1	0.4	0.1	0.4	-1.3	2.1
LOS ANGELES													
2009-2010	-4.4	-12.2	-75.4	-26.9	15.1	38.9	6.8	13.6	-79.9	8.9	20.4	23.3	16.4
2010-2011	16.4	-4.0	-61.4	-8.2	19.0	44.9	18.2	5.0	-73.5	51.5	2.2	7.0	-10.7
ORANGE													
2009-2010	-4.2	-8.0	-25.4	-8.8	3.0	14.9	-0.7	1.4	-27.2	3.7	3.2	15.4	8.8
2010-2011	8.8	0.8	-15.9	-1.3	3.1	13.7	3.2	-1.4	-22.9	7.3	4.1	12.1	-0.5
RIVERSIDE													
2009-2010	1.8	-0.7	-23.2	-2.6	0.6	7.3	3.9	0.0	-9.1	-0.3	4.9	5.0	3.1
2010-2011	3.1	2.2	-16.8	0.1	0.6	3.9	4.7	1.6	-10.0	1.4	3.6	0.8	1.2
SAN BERNARDINO													
2009-2010	-3.4	-3.6	-10.3	-2.4	-5.0	7.1	5.0	1.5	-13.5	-0.6	4.0	5.0	0.5
2010-2011	0.5	-0.9	-13.2	1.1	-2.5	6.7	4.9	1.9	-11.0	1.6	4.0	0.9	1.3
VENTURA													
2009-2010	1.6	-2.4	-13.3	0.2	0.1	5.4	-0.5	-2.2	-4.7	2.8	3.2	6.4	3.1
2010-2011	3.1	-3.7	-9.1	-1.6	1.6	4.9	0.2	-2.2	-5.1	1.9	4.4	4.0	3.8
SCAG REGION													
2009-2010	-4.8	-27.5	-150.6	-41.4	14.8	74.8	15.4	15.0	-134.2	14.7	35.6	52.6	34.0
2010-2011	34.0	-4.7	-120.6	-9.5	21.5	75.1	32.0	4.8	-122.1	63.8	18.7	23.5	-2.8

Prepared by Research, Analysis and Information Services Department
Southern California Association of Governments (SCAG)
Source: California Employment Development Department

TABLE 3 CHANGE IN EMPLOYMENT FROM YEAR EARLIER (THOUSAND JOBS)

COUNTY/MSA	May	Jun	Jul	Aug	Sep	Oct	Nov	Dec	Jan	Feb	Mar	Apr	May	% Change in Latest Month
IMPERIAL														
2009-2010	-4.5	-2.7	-3.9	-5.0	-4.4	-3.7	-2.6	-2.0	0.5	0.9	1.9	0.9	-0.8	0.0%
2010-2011	-0.8	0.7	-0.5	0.8	-0.5	-0.7	-0.8	-1.6	-1.4	-1.5	-1.0	0.2	0.2	-1.4%
LOS ANGELES														
2009-2010	-258.8	-267.8	-292.8	-300.0	-301.6	-270.9	-246.7	-225.9	-176.0	-153.8	-132.7	-71.8	-51.0	0.4%
2010-2011	-51.0	-42.8	-28.8	-10.1	-6.2	-0.2	11.2	2.6	9.0	51.6	33.4	17.1	-10.0	-1.3%
ORANGE														
2009-2010	-115.8	-120.2	-129.0	-127.8	-125.7	-109.5	-100.5	-92.0	-76.3	-65.0	-56.6	-32.7	-19.7	-0.3%
2010-2011	-19.7	-10.9	-1.4	6.1	6.2	5.0	8.9	6.1	10.4	14.0	14.9	11.6	2.3	-1.4%
RIVERSIDE														
2009-2010	-48.8	-45.7	-46.2	-45.7	-48.6	-42.8	-40.3	-38.1	-32.1	-25.5	-21.7	-12.4	-11.1	0.2%
2010-2011	-11.1	-8.2	-1.8	0.9	0.9	-2.5	-1.7	-0.1	-1.0	0.8	-0.5	-4.7	-6.6	-2.0%
SAN BERNARDINO														
2009-2010	-44.9	-50.5	-51.4	-51.1	-50.5	-45.7	-39.6	-36.1	-33.1	-27.2	-23.0	-16.2	-12.3	-1.2%
2010-2011	-12.3	-9.6	-12.5	-9.0	-6.5	-6.9	-7.0	-6.6	-4.1	-2.0	-2.0	-6.1	-5.3	-2.0%
VENTURA														
2009-2010	-15.7	-15.7	-22.3	-19.7	-21.6	-19.4	-17.1	-17.0	-12.0	-8.9	-6.9	-3.4	-1.9	-0.9%
2010-2011	-1.9	-3.2	1.0	-0.8	0.7	0.2	0.9	0.9	0.5	-0.4	0.8	-1.6	-0.9	-0.6%
SCAG REGION														
2009-2010	-488.5	-502.6	-545.6	-549.3	-552.4	-492.0	-446.8	-411.1	-328.7	-279.3	-238.9	-135.6	-96.8	-0.3%
2010-2011	-96.8	-74.0	-44.0	-12.1	-5.4	-5.1	11.5	1.3	13.4	62.5	45.6	16.5	-20.3	-1.4%

Prepared by Research, Analysis and Information Services Department
Southern California Association of Governments (SCAG)
Source: California Employment Development Department

TABLE 4 COMPARATIVE UNEMPLOYMENT RATES, 2010/2011 (PERCENT, NOT SEASONALLY ADJUSTED)

	2010							2011					
AREA	**May**	**Jun**	**Jul**	**Aug**	**Sep**	**Oct**	**Nov**	**Dec**	**Jan**	**Feb**	**Mar**	**Apr**	**May**
UNITED STATES	9.3	9.6	9.7	9.5	9.2	9.0	9.3	9.1	9.8	9.5	9.2	8.7	8.7
CALIFORNIA	11.9	12.2	12.8	12.5	12.1	12.1	12.5	12.3	12.7	12.2	12.3	11.7	11.4
SCAG REGION	12.0	12.4	13.2	13.0	12.6	12.5	12.7	12.3	12.6	12.0	12.0	11.5	11.5
IMPERIAL	28.9	28.8	32.2	32.6	31.8	31.4	30.9	29.2	28.1	27.6	27.3	29.1	28.8
LOS ANGELES	12.2	12.4	13.4	13.2	12.7	12.7	12.9	12.6	13.0	12.2	12.1	11.7	11.8
ORANGE	9.2	9.6	9.9	9.8	9.5	9.3	9.4	9.0	9.2	8.9	9.1	8.6	8.5
RIVERSIDE	14.0	14.5	15.4	15.4	15.0	14.8	14.8	14.2	14.3	14.1	14.1	13.5	13.2
SAN BERNARDINO	13.8	14.4	14.9	14.4	14.1	14.0	14.2	13.7	14.1	13.6	13.8	13.2	13.2
VENTURA	10.1	10.6	11.3	11.3	10.9	10.6	10.9	10.7	10.9	10.5	10.4	9.7	9.5
SCAG-US	2.7	2.8	3.5	3.5	3.4	3.5	3.4	3.2	2.8	2.5	2.8	2.8	2.8
Difference between SCAG and U.S. Unemployment Rate													

Prepared by Research, Analysis and Information Services Department
Southern California Association of Governments (SCAG)
Source: California Employment Development Department

TABLE 5 CURRENT EMPLOYMENT AND CHANGE IN EMPLOYMENT FROM YEAR EARLIER, BY MAJOR SECTOR *

May, 2011

	Jobs by Sector (Thousands)						Change in Employment from Year Earlier (Thousands)					REGION TOTAL	
	IMP	LA	OR	RIV/SB	VEN	TOTAL	IMP	LA	OR	RIV/SB	VEN	Thousands	Percent
Total, All Industries*	56.8	3,786.5	1,372.1	1,130.7	301.6	6,647.7	-0.2	-15.7	3.8	-11.5	-0.7	-24.3	-0.4%
Total Farm	11.7	6.6	3.7	21.0	27.1	70.1	-0.1	0.0	-0.6	-0.1	-0.7	-1.5	-2.1%
Total Nonfarm	45.1	3,779.9	1,368.4	1,109.7	274.5	6,577.6	-0.1	-15.7	4.4	-11.4	0.0	-22.8	-0.3%
Total Private	26.1	3,203.8	1,215.2	886.8	230.9	5,562.8	0.1	3.0	9.2	-2.8	0.5	10.0	0.2%
Goods Producing	3.7	481.7	220.1	143.0	45.5	894.0	-0.2	-4.9	-0.5	-4.7	1.2	-9.1	-1.0%
Natural Resources and Mining**	1.3	4.1	0.4	1.0	1.3	8.1	0.0	-0.1	-0.1	-0.1	0.1	-0.2	-2.9%
Construction	.	100.3	70.3	57.5	10.9	239.0	.	-5.4	2.1	-3.9	-0.5	-7.7	-3.1%
Manufacturing	2.4	377.3	149.4	84.5	33.3	646.9	-0.2	0.6	-2.5	-0.7	1.6	-1.2	-0.2%
Durable Goods	0.5	207.7	105.8	55.6	20.3	389.9	0.0	-0.2	-1.0	0.3	0.7	-0.2	-0.1%
Nondurable Goods	1.9	169.6	43.6	28.9	13.0	257.0	-0.2	0.8	-1.5	-1.0	0.9	-1.0	-0.4%
Service Providing	41.4	3,298.2	1,148.3	966.7	229.0	5,683.6	0.1	-10.8	4.9	-6.7	-1.2	-13.7	-0.2%
Trade, Transportation and Utilities	10.3	728.2	241.3	272.5	50.7	1,303.0	0.0	-11.0	-1.8	3.3	-2.1	-11.6	-0.9%
Wholesale Trade	1.6	200.0	77.7	50.6	11.9	341.8	-0.1	-4.0	0.3	1.6	-0.8	-3.0	-0.9%
Retail Trade	6.8	380.3	136.6	152.6	33.5	709.8	0.1	-3.3	-2.3	-1.1	-1.3	-7.9	-1.1%
Transportation, Warehousing and Utilities	1.9	147.9	27.0	69.3	5.3	251.4	0.0	-3.7	0.2	2.8	0.0	-0.7	-0.3%
Transportation and Warehousing	.	135.9	23.0	63.4	4.2	226.5	.	-3.8	0.2	2.6	0.0	-1.0	-0.4%
Air Transportation	.	17.5	.	.	.	17.5	.	0.2	.	.	.	0.2	1.2%
Truck Transportation	.	26.0	.	21.6	.	47.6	.	0.6	.	0.7	.	1.3	2.8%
Warehousing and Storage	.	15.2	5.0	18.9	.	39.1	.	-0.1	-0.2	1.6	.	1.3	3.4%
Information	0.4	205.9	24.8	16.1	5.3	252.5	0.0	15.8	-0.2	-0.1	0.1	15.6	6.6%
Motion Picture and Sound Recording	.	135.2	.	.	.	135.2	.	16.0	.	.	.	16.0	13.4%
Telecommunications	.	25.6	8.9	8.7	2.0	45.2	.	-1.1	-0.6	-0.3	-0.1	-2.1	-4.4%
Financial Activities	1.4	206.5	103.6	41.6	20.4	373.5	0.1	-3.6	0.4	0.6	0.3	-2.2	-0.6%
Finance and Insurance	.	135.8	68.9	26.5	16.4	247.6	.	-2.3	0.4	1.0	0.4	-0.5	-0.2%
Real Estate and Rental and Leasing	.	70.7	34.7	15.1	4.0	124.5	.	-1.3	0.0	-0.4	-0.1	-1.8	-1.4%
Professional and Business Services	2.4	527.3	244.8	121.1	36.4	932.0	0.0	-0.4	0.9	-0.4	0.8	0.9	0.1%
Professional, Scientific and Technical Services	.	245.1	106.9	31.2	15.7	398.9	.	-1.1	0.6	-3.0	0.2	-3.3	-0.8%
Management of Companies and Enterprises	.	52.2	21.9	8.2	2.6	84.9	.	-0.2	-0.8	-0.5	-0.1	-1.6	-1.9%
Administrative and Support and Waste Services	.	230.0	116.0	81.7	18.1	445.8	.	0.9	1.1	3.1	0.7	5.8	1.3%
Employment Services	.	80.2	47.4	36.3	7.8	171.7	.	-1.6	-0.1	0.8	0.5	-0.4	-0.2%
Educational and Health Services	3.7	524.8	159.5	135.4	32.2	855.6	0.0	6.2	3.7	2.8	-0.8	11.9	1.4%
Educational Services	.	108.1	24.2	14.0	.	146.3	.	1.3	1.2	-1.2	.	1.3	0.9%
Health Care and Social Assistance	.	416.7	135.3	121.4	.	673.4	.	4.9	2.5	4.0	.	11.4	1.7%
Leisure and Hospitality	3.5	394.5	179.3	120.1	31.6	729.0	0.2	4.1	7.9	-2.4	1.1	10.9	1.5%
Other Services	0.7	134.9	41.8	37.0	8.8	223.2	0.0	-3.2	-1.2	-1.9	-0.1	-6.4	-2.8%
Government	19.0	576.1	153.2	222.9	43.6	1,014.8	-0.2	-18.7	-4.8	-8.6	-0.5	-32.8	-3.1%
Federal Government	2.5	48.1	11.4	21.1	7.2	90.3	0.0	-6.0	-2.6	-3.9	-0.9	-13.4	-12.9%
State and Local Government	16.5	528.0	141.8	201.8	36.4	924.5	-0.2	-12.7	-2.2	-4.7	0.4	-19.4	-2.1%
State Government	2.9	82.9	28.6	30.1	2.8	147.3	-0.1	2.1	1.0	0.3	0.2	3.5	2.4%
Local Government	13.6	445.1	113.2	171.7	33.6	777.2	-0.1	-14.8	-3.2	-5.0	0.2	-22.9	-2.9%
Local Government Education	.	236.2	71.8	93.7	18.5	420.2	.	-9.0	-1.9	-2.3	0.3	-12.9	-3.0%

Note: (N/A) Sector not shown separately in original EDD data for this county.

* Excludes self employed, unpaid family members, household domestic workers, and workers on strike.

** For Imperial County, includes construction.

Prepared by Research, Analysis and Information Services Department
Southern California Association of Governments (SCAG)
Source: California Employment Development Department

TABLE 6 COMPARATIVE UNEMPLOYMENT FOR SCAG REGION (Thousands of People, Rate in %, NOT SEASONALLY ADJUSTED)

		2010								2011				
AREA		May	Jun	Jul	Aug	Sep	Oct	Nov	Dec	Jan	Feb	Mar	Apr	May
UNITED STATES	Civilian Labor Force	153,866.0	154,767.0	155,270.0	154,678.0	153,854.0	153,652.0	153,698.0	153,156.0	152,536.0	152,635.0	153,022.0	152,898.0	153,449.0
	Civilian Employment	139,497.0	139,882.0	140,134.0	139,919.0	139,715.0	139,749.0	139,415.0	139,159.0	137,599.0	138,093.0	138,962.0	139,661.0	140,028.0
	Civilian Unemployment	14,369.0	14,885.0	15,137.0	14,759.0	14,140.0	13,903.0	14,282.0	13,997.0	14,937.0	14,542.0	14,060.0	13,237.0	13,421.0
	Civilian Unemployment Rate	9.3%	9.6%	9.7%	9.5%	9.2%	9.0%	9.3%	9.1%	9.8%	9.5%	9.2%	8.7%	8.7%
CALIFORNIA	Civilian Labor Force	18,142.8	18,144.8	18,256.7	18,264.8	18,188.7	18,140.5	18,148.4	18,098.1	18,104.3	18,043.5	18,022.3	18,027.7	17,990.1
	Civilian Employment	15,978.3	15,926.9	15,927.2	15,976.7	15,980.1	15,946.2	15,880.8	15,871.3	15,812.0	15,833.2	15,802.5	15,926.5	15,938.3
	Civilian Unemployment	2,164.5	2,217.8	2,329.6	2,288.1	2,208.7	2,194.3	2,267.6	2,226.8	2,292.2	2,210.3	2,219.8	2,101.2	2,051.8
	Civilian Unemployment Rate	11.9%	12.2%	12.8%	12.5%	12.1%	12.1%	12.5%	12.3%	12.7%	12.2%	12.3%	11.7%	11.4%
SCAG REGION	Civilian Labor Force	8,703.1	8,682.0	8,760.6	8,762.7	8,737.5	8,735.2	8,757.3	8,733.7	8,741.5	8,704.3	8,679.7	8,707.1	8,659.6
	Civilian Employment	7,655.6	7,607.5	7,605.1	7,622.1	7,638.5	7,645.7	7,649.0	7,660.8	7,640.3	7,660.2	7,640.4	7,703.0	7,661.4
	Civilian Unemployment	1,047.5	1,074.5	1,155.5	1,140.5	1,099.0	1,089.6	1,108.5	1,073.1	1,101.0	1,044.0	1,039.4	1,004.1	998.2
	Civilian Unemployment Rate	12.0%	12.4%	13.2%	13.0%	12.6%	12.5%	12.7%	12.3%	12.6%	12.0%	12.0%	11.5%	11.5%
SCAG share (%)	Civilian Labor Force	48.0%	47.8%	48.0%	48.0%	48.0%	48.2%	48.3%	48.3%	48.3%	48.2%	48.2%	48.3%	48.1%
	Civilian Employment	47.9%	47.8%	47.7%	47.7%	47.8%	47.9%	48.2%	48.3%	48.3%	48.4%	48.3%	48.4%	48.1%
	Civilian Unemployment	48.4%	48.4%	49.6%	49.8%	49.8%	49.7%	48.9%	48.2%	48.0%	47.2%	46.8%	47.8%	48.6%
IMPERIAL	Civilian Labor Force	76.6	77.1	77.7	78.9	78.0	77.4	77.4	75.8	75.5	75.1	75.1	76.3	76.4
	Civilian Employment	54.4	55.0	52.7	53.2	53.2	53.2	53.5	53.6	54.3	54.4	54.7	54.2	54.4
	Civilian Unemployment	19.6	18.4	19.7	19.8	20.2	22.6	22.5	23.3	26.0	26.6	25.7	25.7	22.5
LOS ANGELES	Civilian Labor Force	4,851.7	4,835.2	4,899.0	4,905.3	4,901.6	4,887.3	4,903.3	4,895.3	4,911.1	4,883.5	4,850.8	4,894.2	4,858.6
	Civilian Employment	4,261.2	4,233.7	4,241.3	4,256.9	4,279.7	4,268.5	4,270.9	4,277.4	4,271.0	4,287.5	4,262.8	4,321.5	4,284.5
	Civilian Unemployment	590.5	601.5	657.7	648.3	622.0	618.8	632.5	617.9	640.1	595.9	588.0	572.7	574.0
ORANGE	Civilian Labor Force	1,575.2	1,573.1	1,586.1	1,583.6	1,577.8	1,582.5	1,581.5	1,573.9	1,570.8	1,569.9	1,570.9	1,569.4	1,562.2
	Civilian Employment	1,429.6	1,422.5	1,429.1	1,428.7	1,427.8	1,435.2	1,432.1	1,432.8	1,426.8	1,429.7	1,428.6	1,434.0	1,429.1
	Civilian Unemployment	145.6	150.6	157.0	154.9	149.9	147.3	149.4	141.2	143.9	140.2	142.3	135.4	133.2
RIVERSIDE	Civilian Labor Force	909.7	910.6	913.6	915.3	908.0	910.2	912.0	909.5	906.0	903.1	904.8	896.8	892.6
	Civilian Employment	782.7	778.6	773.3	774.7	771.6	775.1	777.4	780.4	776.4	776.1	777.5	776.0	774.7
	Civilian Unemployment	127.0	132.0	140.4	140.7	136.4	135.0	134.6	129.1	129.6	127.1	127.3	120.9	117.9
SAN BERNARDINO	Civilian Labor Force	855.0	855.8	855.1	851.9	845.7	848.4	852.9	851.7	850.5	846.0	848.6	841.8	839.7
	Civilian Employment	736.8	732.9	727.9	729.2	726.4	729.7	731.8	734.6	730.8	730.5	731.9	730.5	729.3
	Civilian Unemployment	81.8	88.8	102.3	106.2	113.0	110.5	114.2	120.8	123.9	123.3	119.7	123.3	120.5
VENTURA	Civilian Labor Force	434.9	430.2	429.1	427.7	426.4	429.4	430.2	427.6	427.6	426.7	429.5	428.5	430.0
	Civilian Employment	390.9	384.8	380.8	379.4	379.8	384.0	383.3	382.1	381.0	382.0	384.9	386.9	389.4
	Civilian Unemployment	44.0	45.4	48.3	48.2	46.6	45.4	47.0	45.6	46.6	44.7	44.6	41.6	40.7

Prepared by Research, Analysis and Information Services Department
Southern California Association of Governments (SCAG)
Source: California Employment Development Department

TABLE 7 SCAG REGION RESIDENTIAL BUILDING PERMITS (UNITS, SINGLE FAMILY)

COUNTY/MSA	May	Jun	Jul	Aug	Sep	Oct	Nov	Dec	Jan	Feb	Mar	Apr	May	% of Region Total Latest Month
IMPERIAL														
2009-2010	17	20	13	7	0	17	35	2	1	3	1	15	8	1.2%
2010-2011	8	19	3	9	9	5	27	13	3	33	11	9	28	3.2%
LOS ANGELES														
2009-2010	206	244	172	179	156	174	120	213	156	163	305	232	134	19.3%
2010-2011	134	284	181	177	198	149	143	294	229	145	221	197	190	21.6%
ORANGE														
2009-2010	140	202	66	82	117	138	97	153	88	98	124	191	164	23.6%
2010-2011	164	96	144	131	135	80	112	146	241	70	150	385	275	31.3%
RIVERSIDE														
2009-2010	291	394	296	252	300	286	273	368	287	351	389	367	271	39.0%
2010-2011	271	509	382	314	277	178	228	479	148	163	278	316	224	25.5%
SAN BERNARDINO														
2009-2010	177	143	135	98	121	131	91	108	117	123	149	103	91	13.1%
2010-2011	91	122	76	77	72	58	72	148	60	67	104	92	111	12.6%
VENTURA														
2009-2010	25	32	23	17	9	6	3	11	18	26	16	12	27	3.9%
2010-2011	27	30	5	6	14	23	5	12	3	1	10	14	51	5.8%
REGION														
2009-2010	856	1,035	705	635	703	752	619	855	667	764	984	920	695	100.0%
2010-2011	695	1,060	791	714	705	493	587	1,092	684	479	774	1,013	879	100.0%

Prepared by Research, Analysis and Information Services Department
Southern California Association of Governments (SCAG)
Source: Construction Industry Research Board

TABLE 8 SCAG REGION RESIDENTIAL BUILDING PERMITS (UNITS, MULTI FAMILY)

COUNTY/MSA	May	Jun	Jul	Aug	Sep	Oct	Nov	Dec	Jan	Feb	Mar	Apr	May	% of Region Total Latest Month
IMPERIAL														
2009-2010	0	0	0	0	0	2	0	2	0	0	0	0	0	0.0%
2010-2011	0	0	0	0	0	0	0	0	0	128	0	0	0	0.0%
LOS ANGELES														
2009-2010	353	126	544	341	173	229	233	60	150	482	675	355	191	68.2%
2010-2011	191	432	719	564	219	66	639	566	197	70	1557	318	1377	63.8%
ORANGE														
2009-2010	39	200	85	15	26	36	60	75	23	113	18	132	49	17.5%
2010-2011	49	110	61	794	141	85	87	59	83	248	156	381	663	30.7%
RIVERSIDE														
2009-2010	12	16	23	108	14	12	82	75	76	70	20	0	0	0.0%
2010-2011	0	224	12	14	10	8	40	64	0	0	193	4	0	0.0%
SAN BERNARDINO														
2009-2010	6	10	159	60	181	223	233	42	19	137	0	0	0	0.0%
2010-2011	0	75	99	47	124	46	80	22	42	0	6	0	17	0.8%
VENTURA														
2009-2010	12	0	18	28	5	0	12	0	12	3	117	19	40	14.3%
2010-2011	40	28	0	0	25	81	57	16	0	4	18	6	101	4.7%
REGION														
2009-2010	422	352	829	552	399	502	620	254	280	805	830	506	280	100.0%
2010-2011	280	869	891	1,419	519	286	903	727	322	450	1,930	709	2,158	100.0%

Prepared by Research, Analysis and Information Services Department
Southern California Association of Governments (SCAG)
Source: Construction Industry Research Board

TABLE 9 SCAG REGION BUILDING PERMITS (VALUATION / MILLION DOLLARS, TOTAL)

COUNTY/MSA	May	Jun	Jul	Aug	Sep	Oct	Nov	Dec	Jan	Feb	Mar	Apr	May	% of Region Total Latest Month
IMPERIAL														
2009-2010	5.4	4.4	4.7	2.7	3.2	4.4	8.2	4.6	1.3	4.8	2.4	8.3	4.6	0.6%
2010-2011	4.6	8.4	3.2	3.2	3.7	4.4	9.7	4.8	8.0	21.2	13.3	6.8	10.8	0.9%
LOS ANGELES														
2009-2010	397.1	463.3	423.2	408.3	381.2	479.8	431.0	349.8	339.3	387.9	530.8	565.8	380.6	49.9%
2010-2011	380.6	539.9	538.0	434.8	473.2	352.4	384.0	546.5	459.9	409.3	704.1	489.0	692.3	58.6%
ORANGE														
2009-2010	135.2	233.1	162.0	120.8	134.7	121.5	129.6	149.4	159.7	119.8	188.9	203.8	170.8	22.4%
2010-2011	170.8	155.6	178.5	337.1	172.1	151.2	159.7	173.3	180.8	175.5	206.8	231.8	266.3	22.6%
RIVERSIDE														
2009-2010	119.0	156.6	118.5	88.3	106.9	102.5	106.7	159.3	113.6	134.5	134.1	128.4	128.8	16.9%
2010-2011	128.8	203.1	124.8	123.6	161.9	79.5	118.5	150.9	109.3	74.1	129.2	121.6	102.3	8.7%
SAN BERNARDINO														
2009-2010	99.1	66.4	69.1	46.3	63.8	68.6	61.5	44.3	44.0	66.4	77.3	42.5	40.8	5.3%
2010-2011	40.8	55.5	51.2	37.9	47.4	40.0	45.1	63.8	47.0	40.5	60.7	41.3	59.0	5.0%
VENTURA														
2009-2010	41.6	24.5	28.9	29.2	21.3	15.6	22.7	17.5	21.5	24.7	47.2	19.6	37.2	4.9%
2010-2011	37.2	40.9	31.4	21.0	22.7	30.1	28.2	18.0	14.2	17.0	23.2	21.8	50.1	4.2%
REGION														
2009-2010	797.5	948.4	806.4	695.6	711.2	792.4	759.8	724.8	679.2	738.0	980.6	968.4	762.7	100.0%
2010-2011	762.7	1,003.4	927.1	957.4	880.9	657.5	745.3	957.2	819.1	737.6	1,137.2	912.3	1,180.8	100.0%

Prepared by Research, Analysis and Information Services Department
Southern California Association of Governments (SCAG)
Source: Construction Industry Research Board

TABLE 10 SCAG REGION BUILDING PERMITS (VALUATION / MILLION DOLLARS, RESIDENTIAL)

COUNTY/MSA	May	Jun	Jul	Aug	Sep	Oct	Nov	Dec	Jan	Feb	Mar	Apr	May	% of Region Total Latest Month
IMPERIAL														
2009-2010	4.1	3.7	3.0	2.0	0.5	3.4	6.9	0.9	0.7	0.8	0.5	3.4	2.7	0.7%
2010-2011	2.7	4.2	1.1	1.6	2.1	1.1	5.2	1.7	0.9	19.7	2.4	2.0	5.9	0.8%
LOS ANGELES														
2009-2010	215.8	236.7	224.9	216.7	190.9	205.1	181.2	184.5	172.1	224.4	293.9	256.4	186.9	46.1%
2010-2011	186.9	282.8	297.6	272.8	225.1	173.4	232.8	265.3	222.2	191.9	445.1	239.7	416.0	57.6%
ORANGE														
2009-2010	76.4	125.0	62.8	56.5	68.8	72.2	61.4	80.4	56.0	70.8	61.1	113.8	89.2	22.0%
2010-2011	89.2	81.1	88.0	161.7	91.2	64.9	74.9	77.0	110.5	81.6	94.3	148.3	170.8	23.7%
RIVERSIDE														
2009-2010	88.5	130.9	95.7	66.9	80.5	73.5	83.1	101.8	78.0	93.5	92.8	93.8	76.6	18.9%
2010-2011	76.6	139.0	90.8	88.1	76.7	55.3	76.0	126.5	70.9	48.2	90.7	79.7	65.6	9.1%
SAN BERNARDINO														
2009-2010	39.6	38.1	46.4	26.6	48.9	50.3	43.4	32.5	30.9	47.2	38.4	25.6	23.9	5.9%
2010-2011	23.9	34.1	29.0	22.9	29.1	21.5	27.8	38.6	23.1	20.2	28.2	24.7	33.5	4.6%
VENTURA														
2009-2010	18.9	15.3	15.6	18.1	9.1	7.3	8.1	11.6	13.4	12.4	25.1	14.3	25.9	6.4%
2010-2011	25.9	21.7	7.9	9.8	9.7	20.2	16.5	8.7	6.4	4.5	14.6	12.1	30.2	4.2%
REGION														
2009-2010	443.3	549.9	448.5	386.8	398.7	411.9	384.1	411.7	351.1	449.1	511.7	507.3	405.3	100.0%
2010-2011	405.3	562.9	514.4	556.9	433.9	336.5	433.3	517.8	434.0	366.2	675.4	506.5	721.9	100.0%

Prepared by Research, Analysis and Information Services Department
Southern California Association of Governments (SCAG)
Source: Construction Industry Research Board

TABLE 11 SCAG REGION BUILDING PERMITS (VALUATION / MILLION DOLLARS, COMMERCIAL)

COUNTY/MSA	May	Jun	Jul	Aug	Sep	Oct	Nov	Dec	Jan	Feb	Mar	Apr	May	% of Region Total Latest Month
IMPERIAL														
2009-2010	0.0	0.0	0.0	0.0	1.9	0.4	0.0	0.0	0.0	2.6	0.5	3.3	0.0	0.0%
2010-2011	0.0	0.7	0.4	0.0	0.0	1.0	3.5	1.5	0.0	0.0	6.8	1.8	2.8	3.0%
LOS ANGELES														
2009-2010	12.9	22.7	5.7	32.5	33.7	123.5	57.4	38.6	12.7	9.8	36.4	59.3	7.4	14.2%
2010-2011	7.4	63.7	67.2	19.1	56.3	16.9	30.5	114.5	40.4	13.3	28.9	50.7	67.4	73.2%
ORANGE														
2009-2010	7.2	5.0	36.1	1.6	13.3	0.0	26.8	3.7	6.2	3.0	31.6	30.3	17.6	33.6%
2010-2011	17.6	6.0	29.4	88.5	6.3	6.3	26.4	5.0	2.0	13.3	11.3	7.2	6.3	6.8%
RIVERSIDE														
2009-2010	1.4	8.4	1.5	0.0	6.2	7.2	0.0	33.9	8.9	21.1	11.2	6.0	24.3	46.3%
2010-2011	24.3	16.7	1.8	0.0	65.1	0.0	11.3	5.0	2.5	3.6	4.5	0.9	1.0	1.1%
SAN BERNARDINO														
2009-2010	4.8	8.3	3.1	1.4	0.0	0.6	0.0	0.0	0.3	0.0	22.8	0.3	3.1	6.0%
2010-2011	3.1	4.1	0.9	1.2	0.0	0.9	0.8	5.0	1.7	0.0	2.4	1.8	8.0	8.7%
VENTURA														
2009-2010	4.9	1.2	1.0	3.2	1.1	0.0	4.4	0.0	0.0	4.5	14.4	0.6	0.0	0.0%
2010-2011	0.0	0.0	16.8	1.2	0.0	3.0	0.0	0.7	0.0	2.8	2.6	0.6	6.5	7.1%
REGION														
2009-2010	31.2	45.6	47.4	38.8	56.3	131.8	88.6	76.2	28.1	41.1	116.9	99.8	52.4	100.0%
2010-2011	52.4	91.1	116.5	109.9	127.8	28.0	72.5	131.8	46.5	33.0	56.5	63.1	92.0	100.0%

Prepared by Research, Analysis and Information Services Department
Southern California Association of Governments (SCAG)
Source: Construction Industry Research Board

TABLE 12 SCAG REGION BUILDING PERMITS (VALUATION / MILLION DOLLARS, INDUSTRIAL)

COUNTY/MSA	May	Jun	Jul	Aug	Sep	Oct	Nov	Dec	Jan	Feb	Mar	Apr	May	% of Region Total Latest Month
IMPERIAL														
2009-2010	0.0	0.0	0.0	0.0	0.0	0.0	0.0	0.0	0.0	0.0	0.0	0.0	0.0	0.0%
2010-2011	0.0	0.0	0.0	0.0	0.0	0.0	0.0	0.0	0.0	0.0	0.0	0.0	0.0	0.0%
LOS ANGELES														
2009-2010	0.0	2.0	20.2	2.0	0.8	2.4	2.0	0.0	0.0	1.6	7.4	0.0	4.5	100.0%
2010-2011	4.5	7.6	6.0	3.0	7.1	9.3	1.1	8.2	38.7	45.0	0.5	2.0	6.4	100.0%
ORANGE														
2009-2010	0.0	0.0	0.0	0.0	0.0	0.0	0.0	0.0	23.0	0.0	0.0	0.0	0.0	0.0%
2010-2011	0.0	0.0	0.0	0.0	0.0	0.0	0.0	0.0	0.0	0.0	0.0	0.0	0.0	0.0%
RIVERSIDE														
2009-2010	3.7	0.0	0.0	0.0	0.0	0.0	0.0	0.0	0.0	0.0	0.0	0.0	0.0	0.0%
2010-2011	0.0	0.0	0.0	6.7	0.0	0.0	0.0	0.0	0.0	0.0	0.0	0.0	0.0	0.0%
SAN BERNARDINO														
2009-2010	30.5	0.0	0.0	1.3	0.0	0.0	0.0	0.0	2.8	11.0	1.9	0.0	0.0	0.0%
2010-2011	0.0	0.0	0.0	0.0	4.1	0.0	1.1	0.9	0.0	0.0	1.2	1.0	0.0	0.0%
VENTURA														
2009-2010	9.5	0.0	7.1	0.0	0.0	0.0	0.0	0.0	0.0	0.0	0.0	0.0	0.0	0.0%
2010-2011	0.0	0.0	0.0	0.0	0.0	0.0	0.0	0.0	0.0	0.0	0.0	0.0	0.0	0.0%
REGION														
2009-2010	43.7	2.0	27.3	3.3	0.8	2.4	2.0	0.0	25.8	12.6	9.3	0.0	4.5	100.0%
2010-2011	4.5	7.6	6.0	9.7	11.2	9.3	2.2	9.1	38.7	45.0	1.7	3.0	6.4	100.0%

Prepared by Research, Analysis and Information Services Department
Southern California Association of Governments (SCAG)
Source: Construction Industry Research Board

TABLE 13 SCAG REGION BUILDING PERMITS (VALUATION / MILLION DOLLARS, OTHERS)

COUNTY/MSA	May	Jun	Jul	Aug	Sep	Oct	Nov	Dec	Jan	Feb	Mar	Apr	May	% of Region Total Latest Month
IMPERIAL														
2009-2010	1.4	0.7	1.7	0.7	0.8	0.6	1.3	3.7	0.6	1.3	1.4	1.6	1.9	0.6%
2010-2011	1.9	3.5	1.6	1.6	1.5	2.3	1.0	1.6	7.0	1.5	4.1	3.0	2.2	0.6%
LOS ANGELES														
2009-2010	168.3	201.8	172.4	157.1	155.9	148.8	190.6	126.6	154.5	152.0	193.1	250.1	181.7	60.5%
2010-2011	181.7	185.8	167.3	139.9	184.7	152.8	119.5	158.5	158.7	159.2	229.5	196.6	202.5	56.2%
ORANGE														
2009-2010	51.6	103.1	63.0	62.6	52.5	49.3	41.3	65.4	74.4	46.0	96.2	59.7	64.0	21.3%
2010-2011	64.0	68.6	61.1	86.9	74.6	80.0	58.4	91.2	68.3	80.6	101.3	76.2	89.3	24.8%
RIVERSIDE														
2009-2010	25.4	17.4	21.2	21.5	20.2	21.8	23.6	23.6	26.6	19.8	30.0	28.6	27.9	9.3%
2010-2011	27.9	47.4	32.2	28.7	20.1	24.2	31.3	19.4	35.9	22.3	33.9	41.0	35.7	9.9%
SAN BERNARDINO														
2009-2010	24.1	20.0	19.6	16.9	14.9	17.7	18.1	11.8	9.9	8.3	14.2	16.7	13.7	4.6%
2010-2011	13.7	17.3	21.3	13.8	14.2	17.6	15.4	19.2	22.2	20.2	28.9	13.8	17.5	4.9%
VENTURA														
2009-2010	8.3	8.0	5.3	7.8	11.2	8.2	10.2	5.9	8.1	7.8	7.7	4.7	11.3	3.7%
2010-2011	11.3	19.3	6.6	9.9	12.9	6.9	11.7	8.5	7.7	9.7	5.9	9.0	13.4	3.7%
REGION														
2009-2010	279.2	350.9	283.2	266.6	255.5	246.4	285.1	236.9	274.1	235.2	342.7	361.3	300.5	100.0%
2010-2011	300.5	341.8	290.2	280.8	308.0	283.7	237.3	298.5	299.8	293.4	403.7	339.7	360.5	100.0%

Prepared by Research, Analysis and Information Services Department
Southern California Association of Governments (SCAG)
Source: Construction Industry Research Board

TABLE 14 SCAG REGION TAXABLE SALES (MILLIONS, TOTAL ALL OUTLETS)

COUNTY/MSA	3Q	4Q	1Q	2Q	3Q	4Q	1Q	2Q	3Q	4Q	1Q	2Q	3Q	4Q	1Q	% of Region Total Latest Month
IMPERIAL																
2006-2010	512	571	527	549	542	636	512	565	514	588	430	439	409	496	434	0.8%
LOS ANGELES																
2006-2010	34,326	35,799	32,853	34,956	34,070	35,941	32,093	34,711	33,475	31,604	26,997	27,957	28,306	29,485	27,102	52.2%
ORANGE																
2006-2010	14,571	15,155	13,609	14,565	14,256	14,864	13,061	14,053	13,642	12,850	10,768	11,248	11,571	12,125	10,801	20.8%
RIVERSIDE																
2006-2010	7,258	7,652	7,344	7,446	6,857	7,377	6,609	6,887	6,316	6,192	5,446	5,513	5,387	5,881	5,555	10.7%
SAN BERNARDINO																
2006-2010	7,886	7,962	7,445	7,817	7,553	7,636	6,881	7,389	7,041	6,467	5,685	5,892	5,879	6,196	5,737	11.0%
VENTURA																
2006-2010	3,106	3,270	2,925	3,170	2,982	3,153	2,693	2,968	2,884	2,777	2,281	2,445	2,518	2,641	2,326	4.5%
REGION																
2006-2010	67,659	70,409	64,703	68,503	66,260	69,606	61,849	66,573	63,872	60,477	51,608	53,495	54,070	56,824	51,954	100.0%

Prepared by Research, Analysis and Information Services Department
Southern California Association of Governments (SCAG)
Source: California Board of Equalization

TABLE 15 SCAG REGION TAXABLE SALES (MILLIONS, RETAIL STORES)

COUNTY/MSA	3Q	4Q	1Q	2Q	3Q	4Q	1Q	2Q	3Q	4Q	1Q	2Q	3Q	4Q	1Q	% of Region Total Latest Month
IMPERIAL																
2006-2010	366	423	376	382	360	436	375	376	322	355	289	297	279	352	311	0.8%
LOS ANGELES																
2006-2010	24,149	25,044	22,949	24,389	23,640	25,118	22,159	23,874	22,496	21,282	18,367	19,304	19,797	20,976	19,050	51.9%
ORANGE																
2006-2010	9,987	10,425	9,282	9,892	9,611	10,203	8,772	9,474	8,981	8,541	7,206	7,631	7,925	8,400	7,437	20.3%
RIVERSIDE																
2006-2010	5,287	5,658	5,360	5,402	4,955	5,525	4,908	5,027	4,372	4,383	3,879	3,966	3,862	4,351	4,089	11.2%
SAN BERNARDINO																
2006-2010	5,593	5,649	5,227	5,442	5,226	5,441	4,836	5,112	4,713	4,405	3,847	4,028	4,074	4,381	4,064	11.1%
VENTURA																
2006-2010	2,255	2,348	2,092	2,255	2,157	2,318	1,955	2,120	2,029	1,972	1,633	1,766	1,845	1,969	1,720	4.7%
REGION																
2006-2010	47,637	49,547	45,286	47,763	45,950	49,041	43,005	45,982	42,912	40,937	35,222	36,991	37,782	40,430	36,670	100.0%

Prepared by Research, Analysis and Information Services Department
Southern California Association of Governments (SCAG)
Source: California Board of Equalization