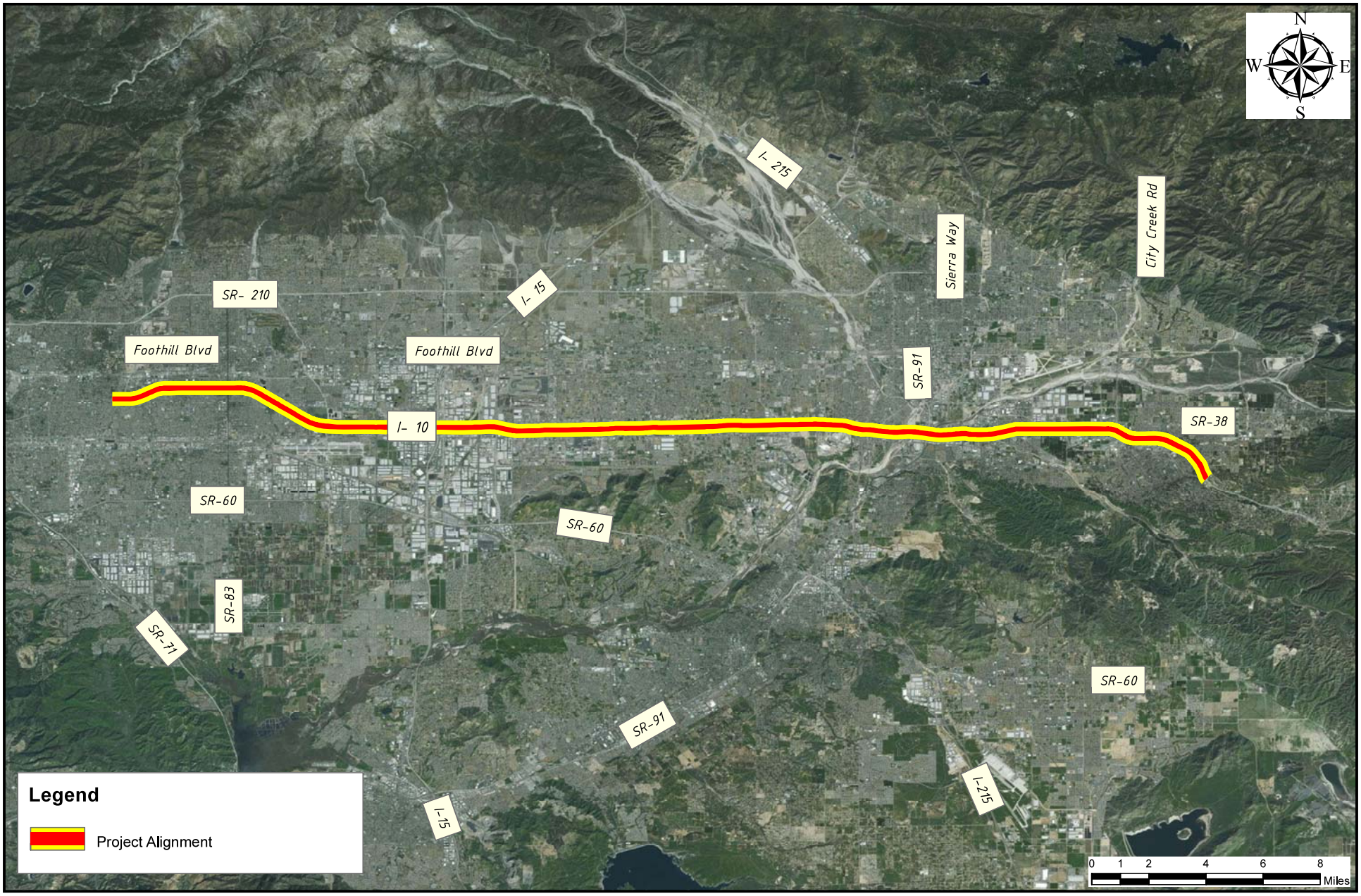

SOURCE: State of California, Department of Transportation and TAHA, 2014.

taha
environmental planners

Interstate 10 Corridor Project
STATE OF CALIFORNIA, DEPARTMENT OF TRANSPORTATION

FIGURE 1

PROJECT VICINITY

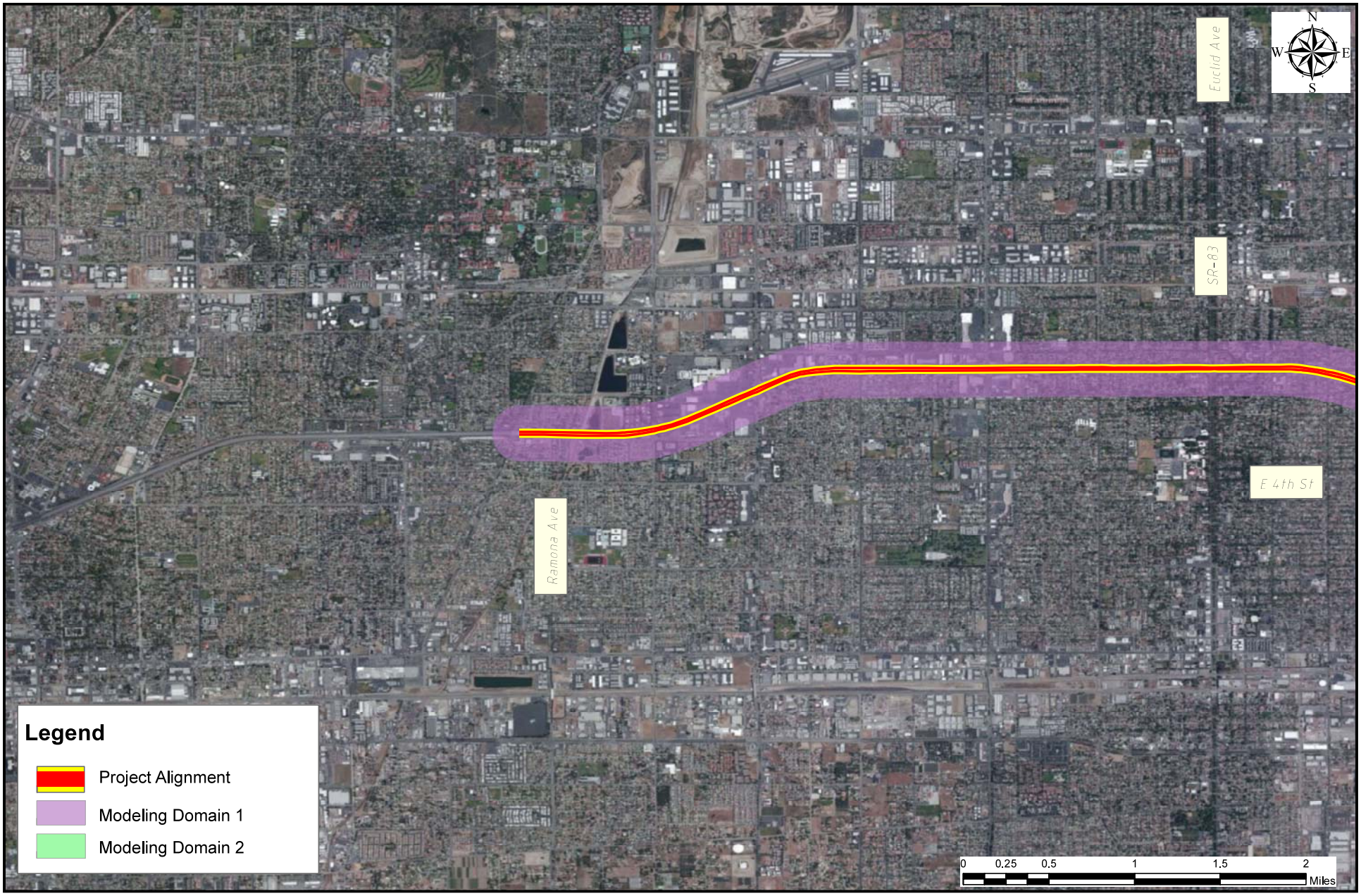

SOURCE: State of California, Department of Transportation and TAHA, 2014.

taha environmental planners

Interstate 10 Corridor Project

STATE OF CALIFORNIA, DEPARTMENT OF TRANSPORTATION

FIGURE 2A

PROJECT LOCATION MAP
AND MODELING DOMAINS

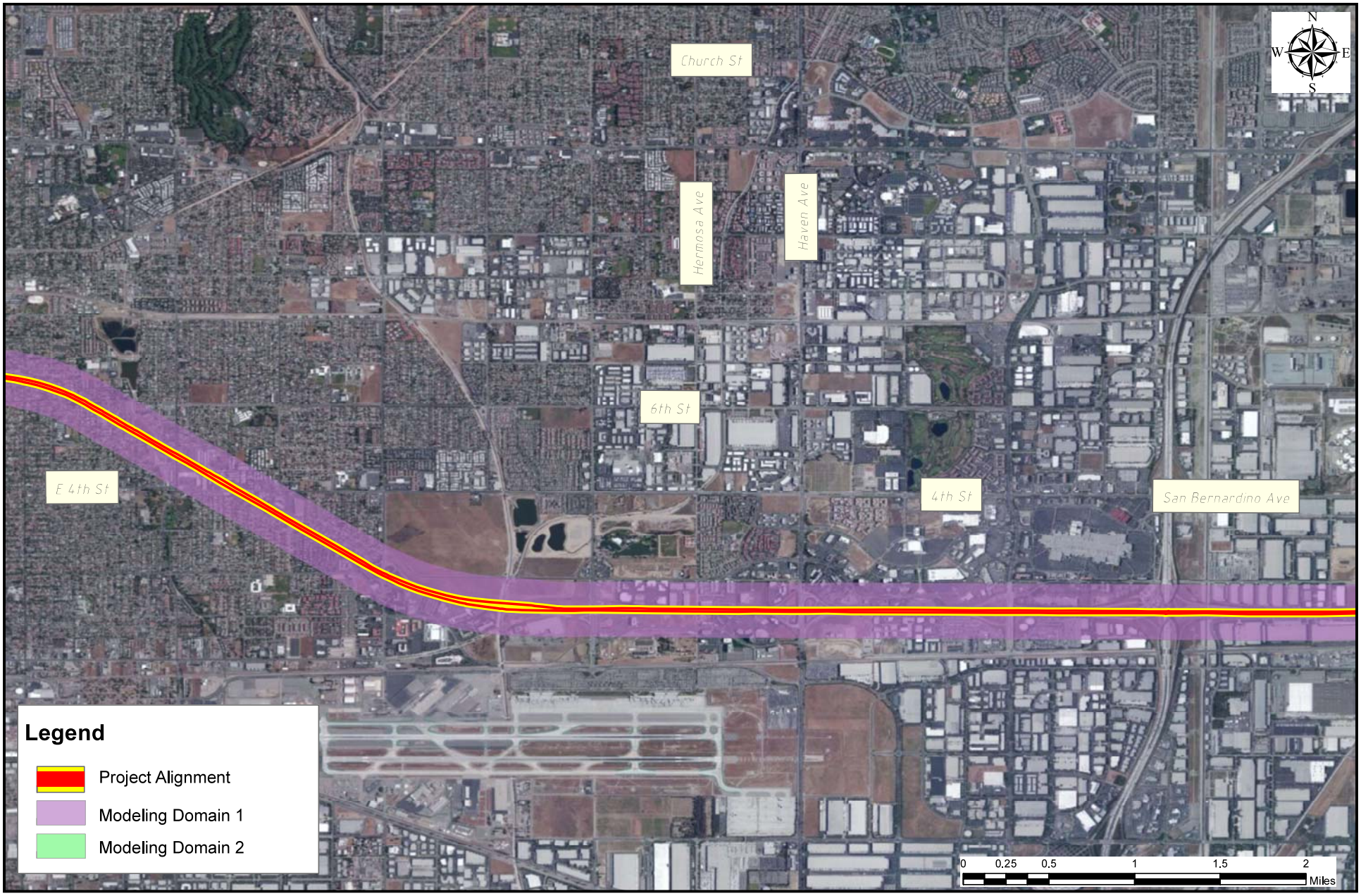

SOURCE: State of California, Department of Transportation and TAHA, 2014.

taha environmental planners

Interstate 10 Corridor Project

STATE OF CALIFORNIA, DEPARTMENT OF TRANSPORTATION

FIGURE 2B

PROJECT LOCATION MAP
AND MODELING DOMAINS

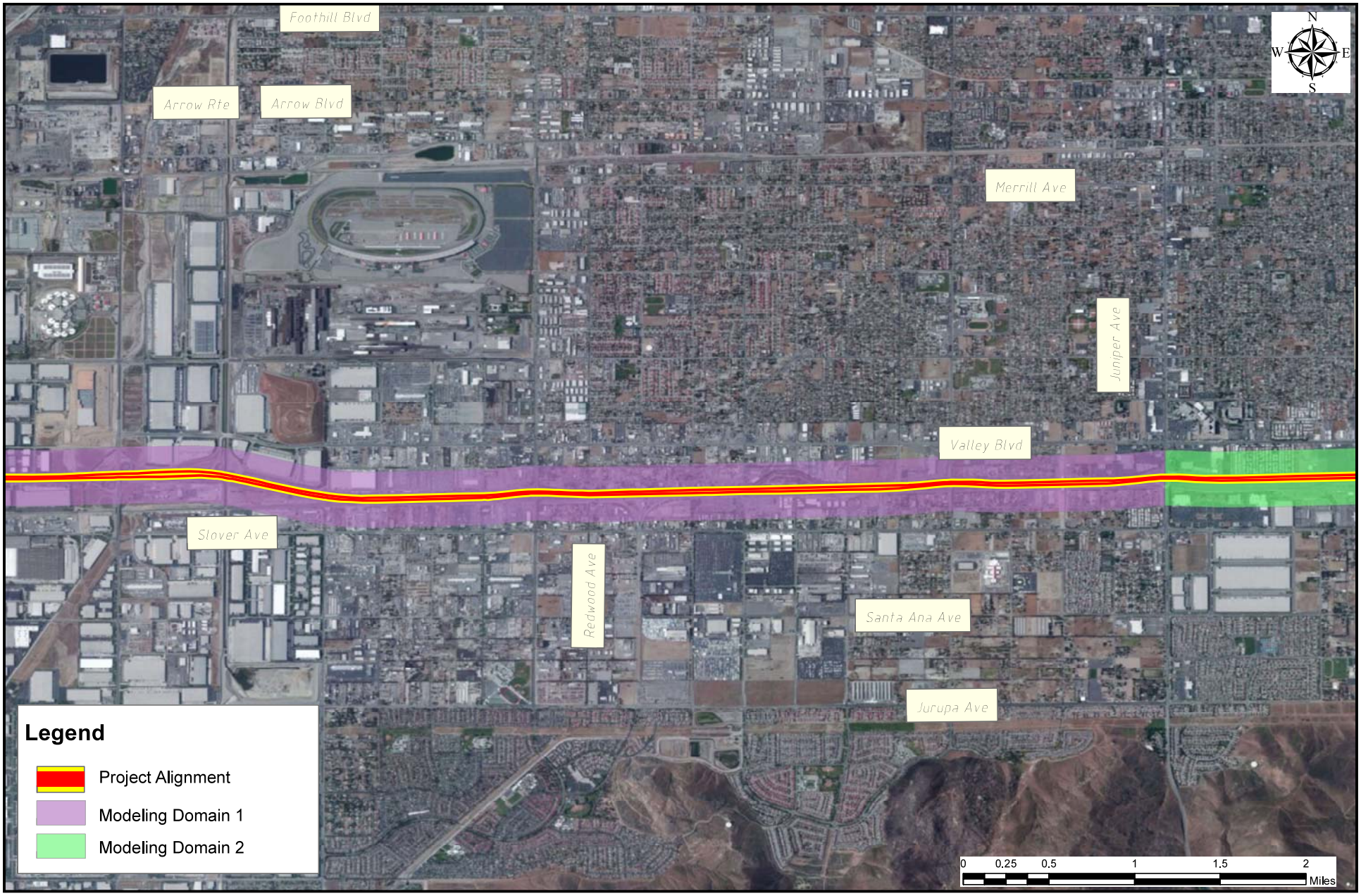

SOURCE: State of California, Department of Transportation and TAHA, 2014.

taha
environmental planners

Interstate 10 Corridor Project
STATE OF CALIFORNIA, DEPARTMENT OF TRANSPORTATION

FIGURE 2C

PROJECT LOCATION MAP
AND MODELING DOMAINS

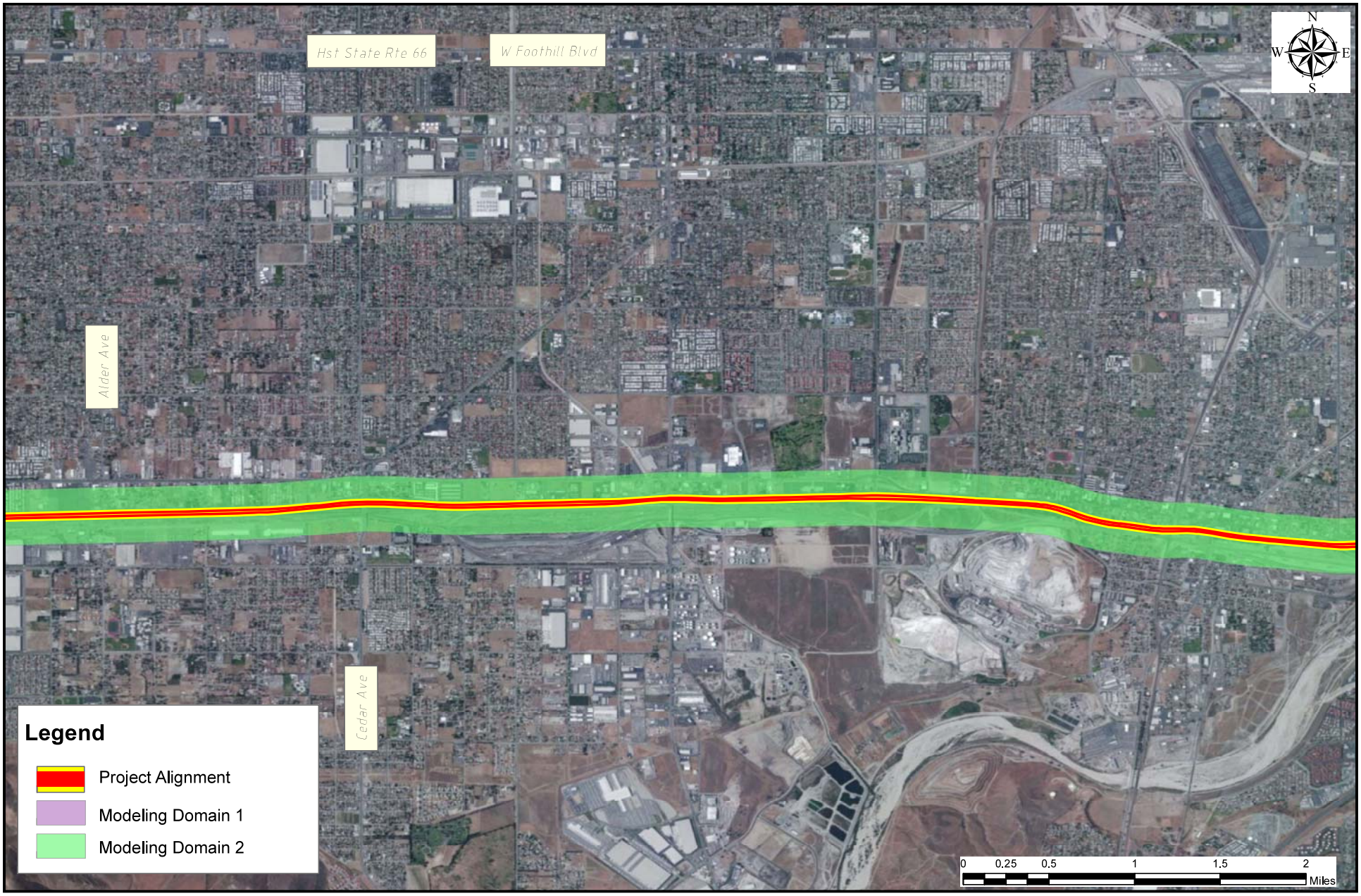

SOURCE: State of California, Department of Transportation and TAHA, 2014.

taha
environmental planners

Interstate 10 Corridor Project
STATE OF CALIFORNIA, DEPARTMENT OF TRANSPORTATION

FIGURE 2D

PROJECT LOCATION MAP
AND MODELING DOMAINS

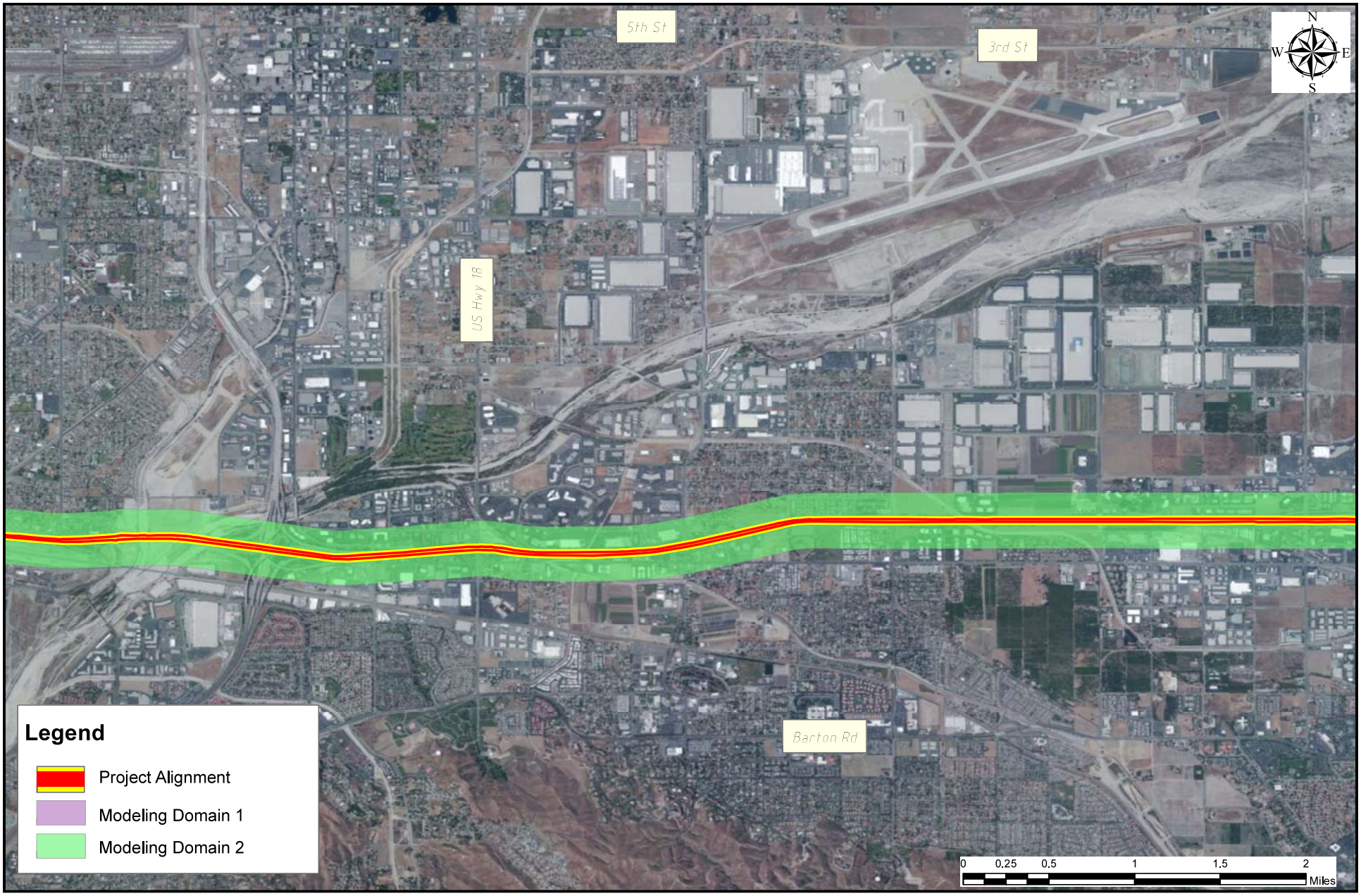

SOURCE: State of California, Department of Transportation and TAHA, 2014.

taha environmental planners

Interstate 10 Corridor Project

STATE OF CALIFORNIA, DEPARTMENT OF TRANSPORTATION

FIGURE 2E

PROJECT LOCATION MAP
AND MODELING DOMAINS

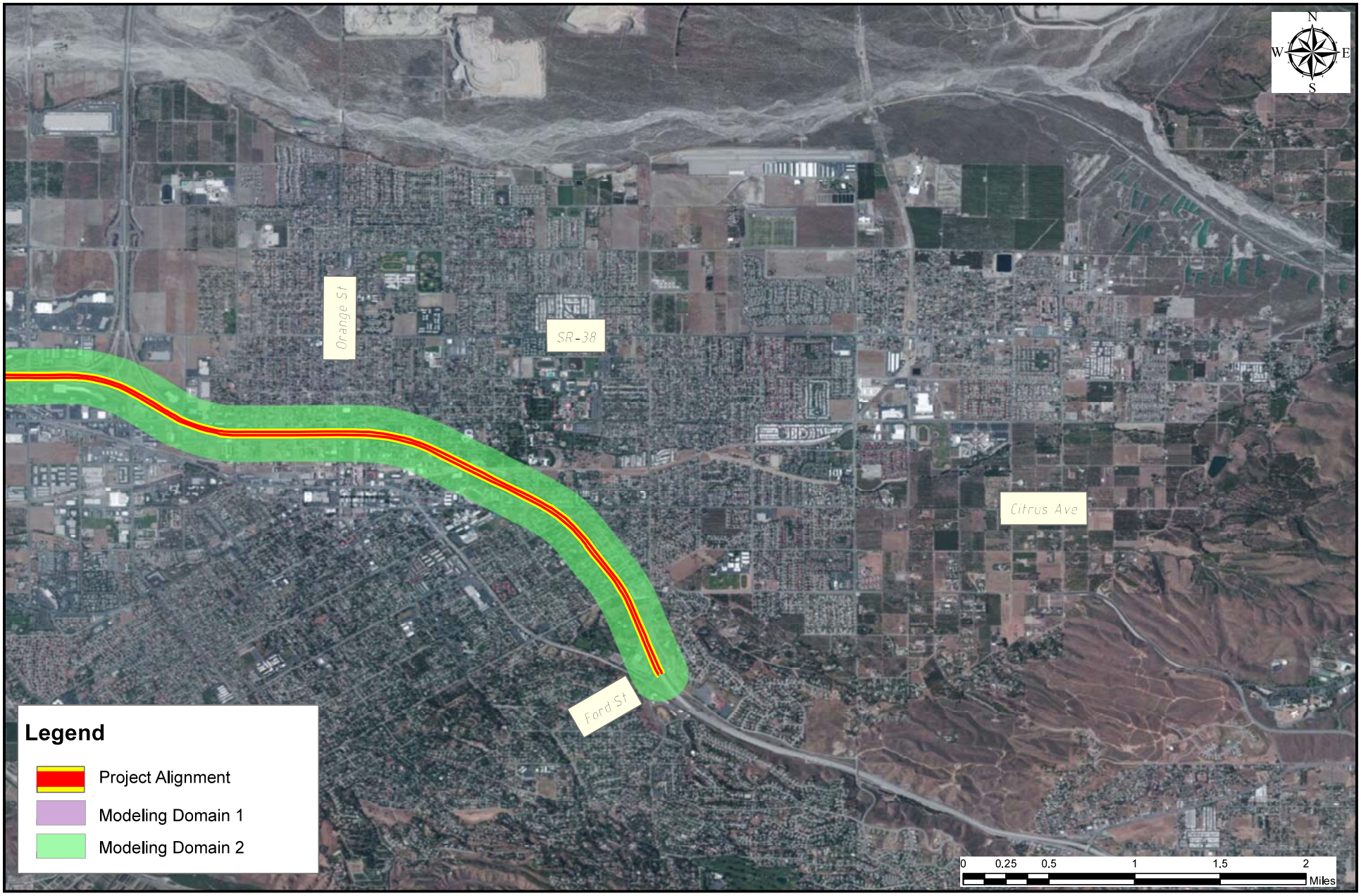

SOURCE: State of California, Department of Transportation and TAHA, 2014.

taha
environmental planners

Interstate 10 Corridor Project
STATE OF CALIFORNIA, DEPARTMENT OF TRANSPORTATION

FIGURE 2F

PROJECT LOCATION MAP
AND MODELING DOMAINS

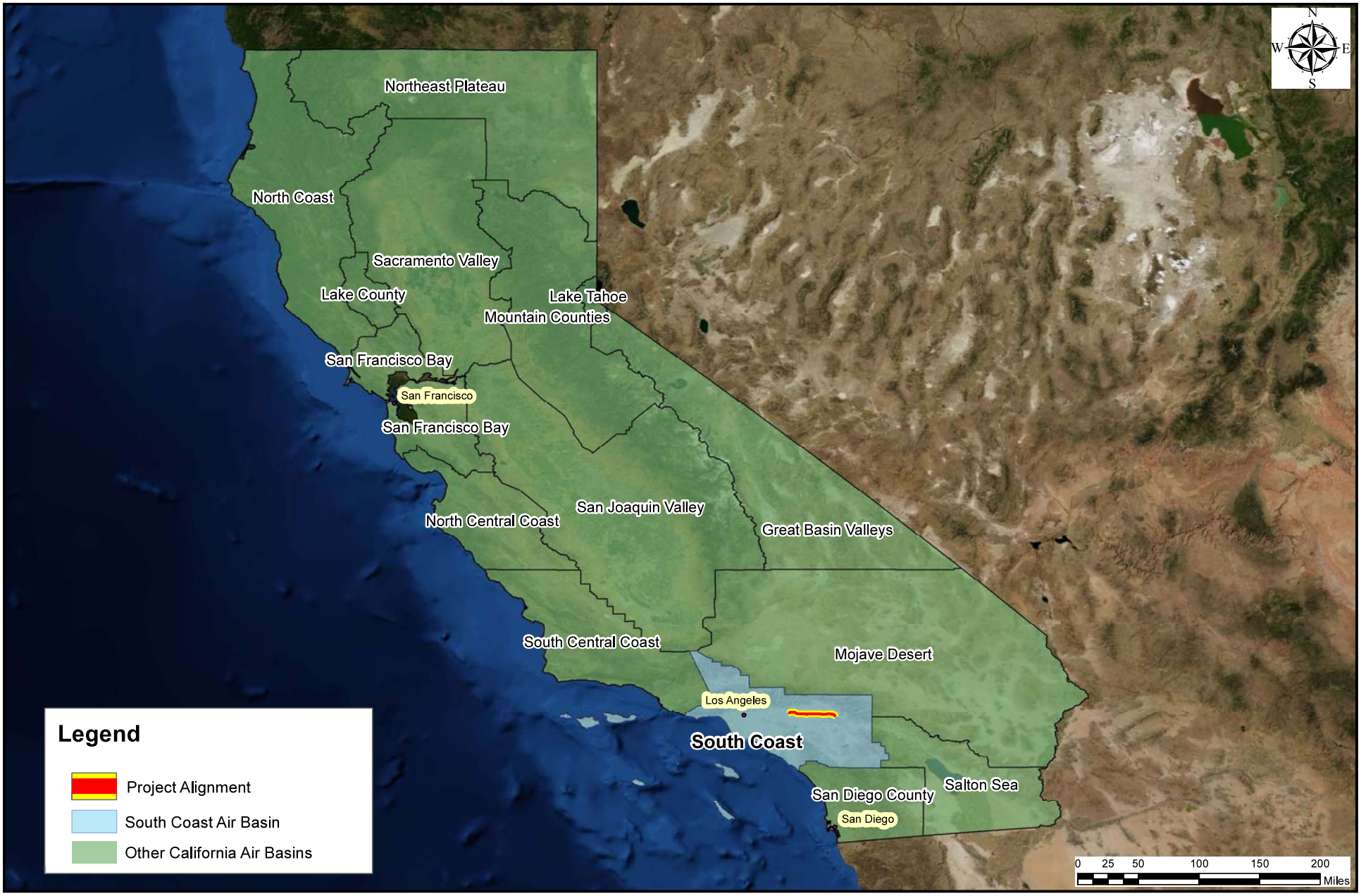

SOURCE: State of California, Department of Transportation and TAHA, 2014.

Interstate 10 Corridor Project
STATE OF CALIFORNIA, DEPARTMENT OF TRANSPORTATION

FIGURE 3

SOUTH COAST AIR BASIN