Preliminary Layout Plans

Dist	COUNTY	LOCATION CODE	POST MILES TOTAL PROJECT	SHEET No.	TOTAL SHEETS
07	LA	SR-60	R23.87-R24.48		

REGISTERED CIVIL ENGINEER DATE

PLANS APPROVAL DATE

REGISTERED PROFESSIONAL ENGINEER
HANK T. NGUYEN
No. C 61227
Exp. 06-30-11
CIVIL
STATE OF CALIFORNIA

THE STATE OF CALIFORNIA OR ITS OFFICERS OR AGENTS SHALL NOT BE RESPONSIBLE FOR THE ACCURACY OR COMPLETENESS OF ELECTRONIC COPIES OF THIS PLAN SHEET.

CITY OF INDUSTRY
15651 EAST STAFFORD STREET
CITY OF INDUSTRY, CA 91744

WKE, INC
400 N. TUSTIN AVENUE
SUITE 285
SANTA ANA, CA 92705

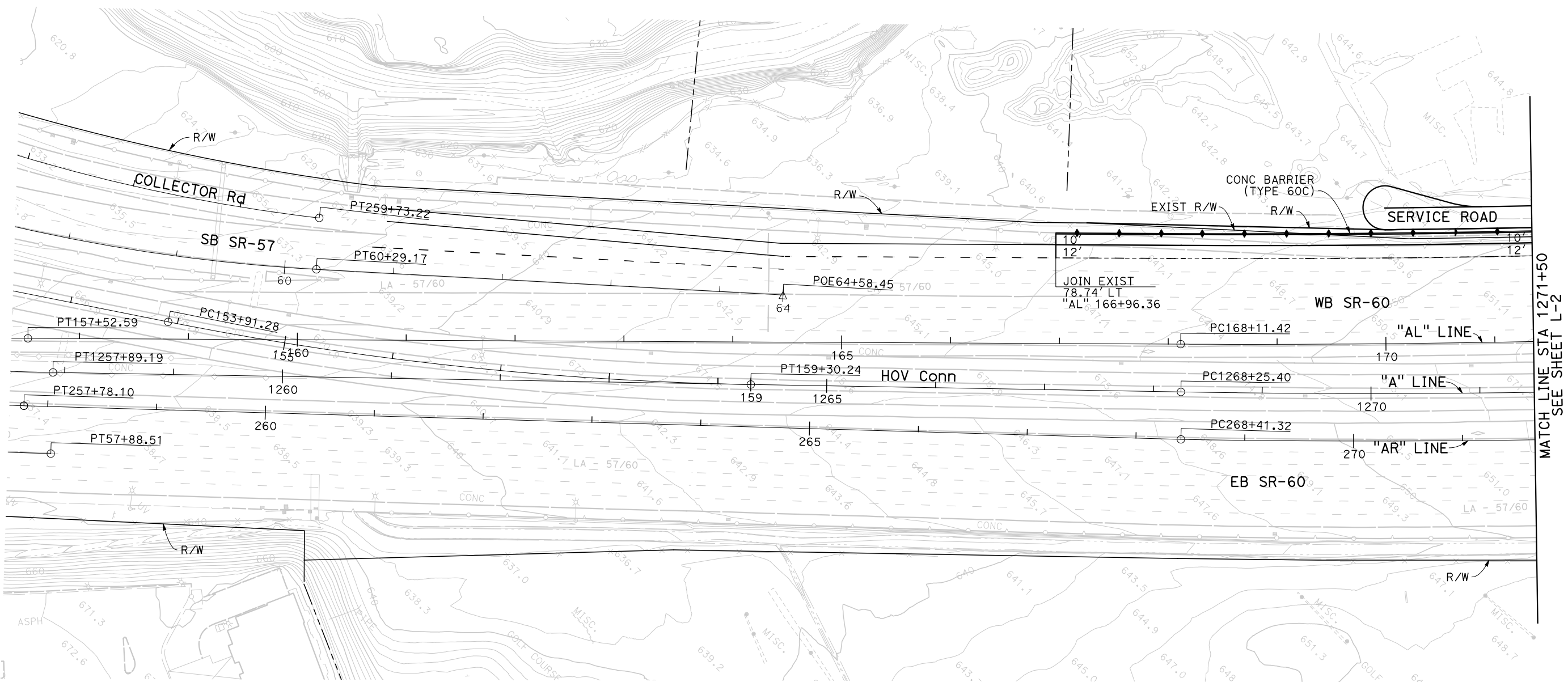

(PHASE-1)
LAYOUT
SCALE 1"=100'

L-1

STATE OF CALIFORNIA - DEPARTMENT OF TRANSPORTATION
Caltrans

FUNCTIONAL SUPERVISOR

CALCULATED-DESIGNED BY

CHECKED BY

REVISED BY

DATE REVISED

LAST REVISION 00-00-00

DATE PLOTTED => 11/5/2009
TIME PLOTTED => 3:06:04 PM

BORDER LAST REVISED 3/1/2007

RELATIVE BORDER SCALE IS IN INCHES 0 1 2 3

USERNAME => HNguyen
DGN FILE => ...\CAD\Sheet\255100-L-01.dgn

CU 00000

EA 000000

Dist	COUNTY	LOCATION CODE	POST MILES TOTAL PROJECT	SHEET No.	TOTAL SHEETS
07	LA	SR-60	R23.87-R24.48		

REGISTERED CIVIL ENGINEER DATE

PLANS APPROVAL DATE

REGISTERED PROFESSIONAL ENGINEER
HANK T. NGUYEN
No. C 61227
Exp. 06-30-11
CIVIL
STATE OF CALIFORNIA

THE STATE OF CALIFORNIA OR ITS OFFICERS OR AGENTS SHALL NOT BE RESPONSIBLE FOR THE ACCURACY OR COMPLETENESS OF ELECTRONIC COPIES OF THIS PLAN SHEET.

CITY OF INDUSTRY
15651 EAST STAFFORD STREET
CITY OF INDUSTRY, CA 91744

WKE, INC
400 N. TUSTIN AVENUE
SUITE 285
SANTA ANA, CA 92705

CURVE DATA

No.	R	Δ	T	L
1	7191.25	N87°39′25.8″E	147.05	294.05
2	3000.00	N86°49′40.1″E	83.07	166.10
3	20000.00	N89°18′34.7″E	120.49	240.98

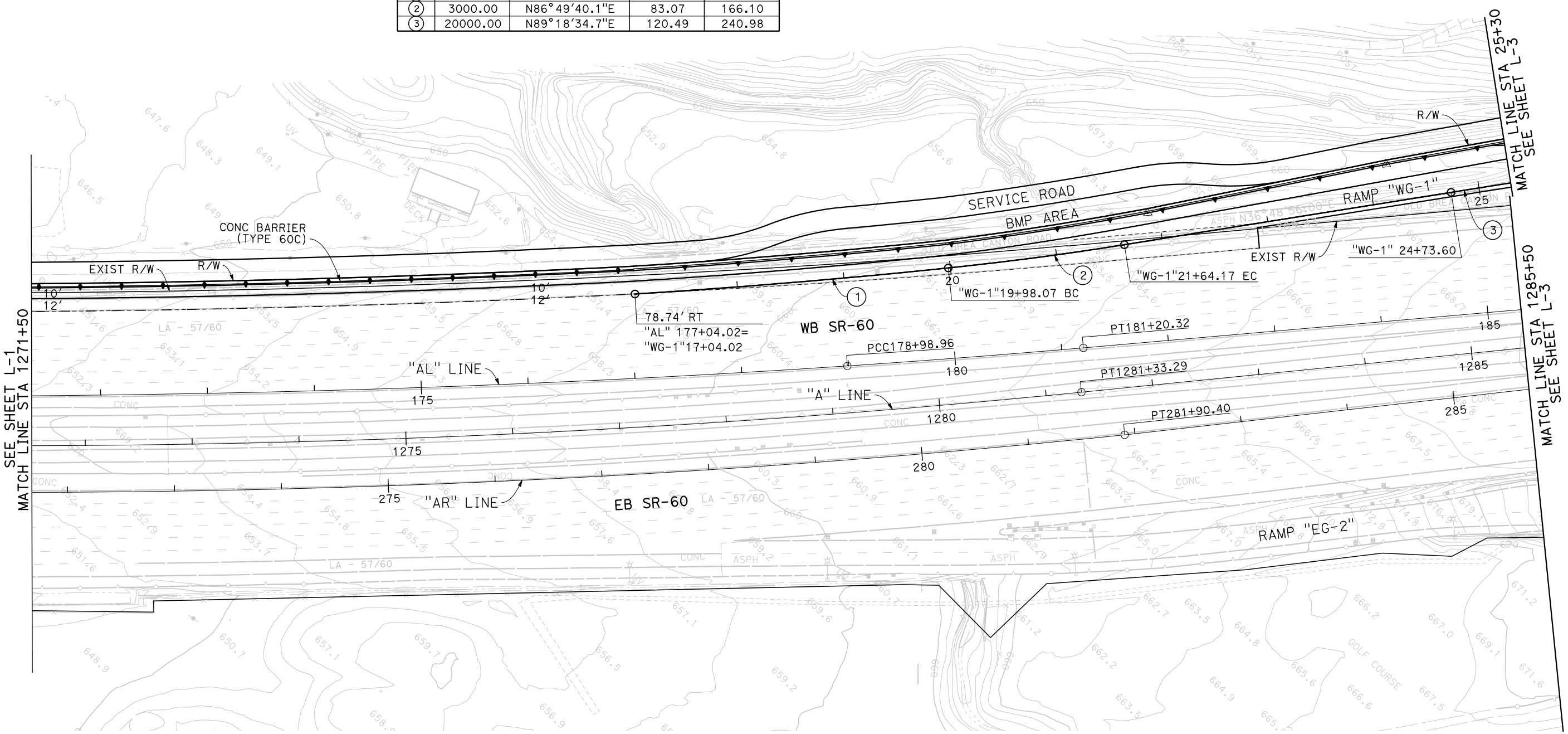

(PHASE-1)
LAYOUT
SCALE 1"=100′

L-2

STATE OF CALIFORNIA - DEPARTMENT OF TRANSPORTATION
Caltrans

FUNCTIONAL SUPERVISOR

CALCULATED-DESIGNED BY | CHECKED BY

REVISED BY | DATE REVISED

LAST REVISION 00-00-00 | DATE PLOTTED => 11/5/2009 | TIME PLOTTED => 3:06:06 PM

BORDER LAST REVISED 3/1/2007

RELATIVE BORDER SCALE IS IN INCHES 0 1 2 3

USERNAME => HNguyen
DGN FILE => ...\CAD\Sheet\255100-L-02.dgn

CU 00000

EA 000000

Dist	COUNTY	LOCATION CODE	POST MILES TOTAL PROJECT	SHEET No.	TOTAL SHEETS
07	LA	SR-60	R23.87-R24.48		

REGISTERED CIVIL ENGINEER DATE

PLANS APPROVAL DATE

REGISTERED PROFESSIONAL ENGINEER
HANK T. NGUYEN
No. C 61227
Exp. 06-30-11
CIVIL
STATE OF CALIFORNIA

THE STATE OF CALIFORNIA OR ITS OFFICERS OR AGENTS SHALL NOT BE RESPONSIBLE FOR THE ACCURACY OR COMPLETENESS OF ELECTRONIC COPIES OF THIS PLAN SHEET.

CITY OF INDUSTRY
15651 EAST STAFFORD STREET
CITY OF INDUSTRY, CA 91744

WKE, INC
400 N. TUSTIN AVENUE
SUITE 285
SANTA ANA, CA 92705

CURVE DATA

No.	R	Δ	T	L
3	20000.00	N89°18'34.7"E	120.49	240.98

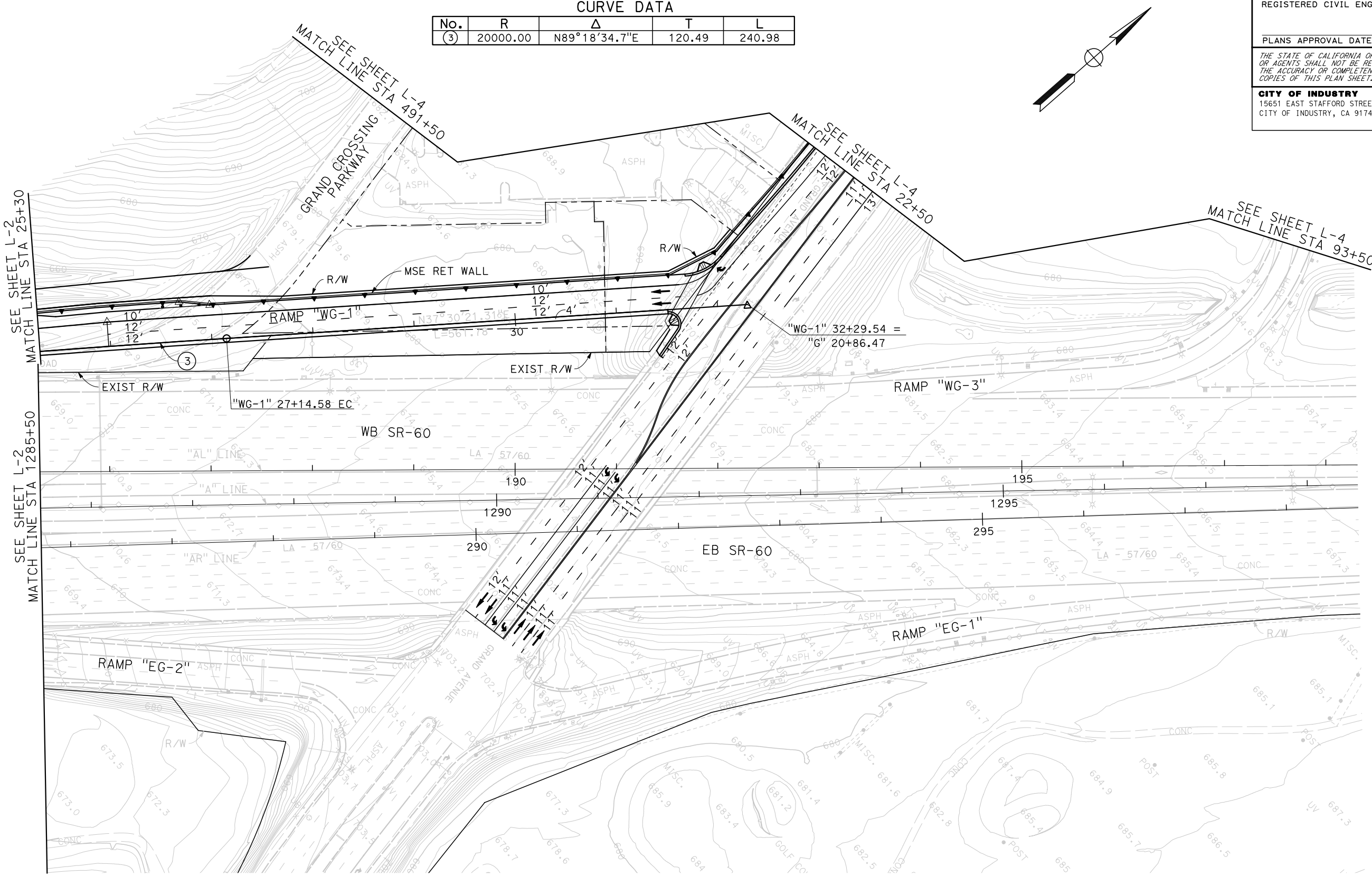

(PHASE-1)
LAYOUT
SCALE 1"=100'

L-3

STATE OF CALIFORNIA - DEPARTMENT OF TRANSPORTATION
Caltrans

FUNCTIONAL SUPERVISOR

CALCULATED-DESIGNED BY

CHECKED BY

REVISED BY

DATE REVISED

LAST REVISION 00-00-00

DATE PLOTTED => 11/5/2009
TIME PLOTTED => 3:06:07 PM

Dist	COUNTY	LOCATION CODE	POST MILES TOTAL PROJECT	SHEET No.	TOTAL SHEETS
07	LA	SR-60	R23.87-R24.48		

REGISTERED CIVIL ENGINEER DATE

PLANS APPROVAL DATE

REGISTERED PROFESSIONAL ENGINEER
HANK T. NGUYEN
No. C 61227
Exp. 06-30-11
CIVIL
STATE OF CALIFORNIA

THE STATE OF CALIFORNIA OR ITS OFFICERS OR AGENTS SHALL NOT BE RESPONSIBLE FOR THE ACCURACY OR COMPLETENESS OF ELECTRONIC COPIES OF THIS PLAN SHEET.

CITY OF INDUSTRY
15651 EAST STAFFORD STREET
CITY OF INDUSTRY, CA 91744

WKE, INC
400 N. TUSTIN AVENUE
SUITE 285
SANTA ANA, CA 92705

(PHASE-1)
LAYOUT
SCALE 1"=100'

L-4

STATE OF CALIFORNIA - DEPARTMENT OF TRANSPORTATION
Caltrans

FUNCTIONAL SUPERVISOR

CALCULATED-DESIGNED BY

CHECKED BY

REVISED BY

DATE REVISED

LAST REVISION 00-00-00

DATE PLOTTED => 11/5/2009
TIME PLOTTED => 3:06:08 PM