Figure 1 Regional Location

Figure 2 Project Vicinity

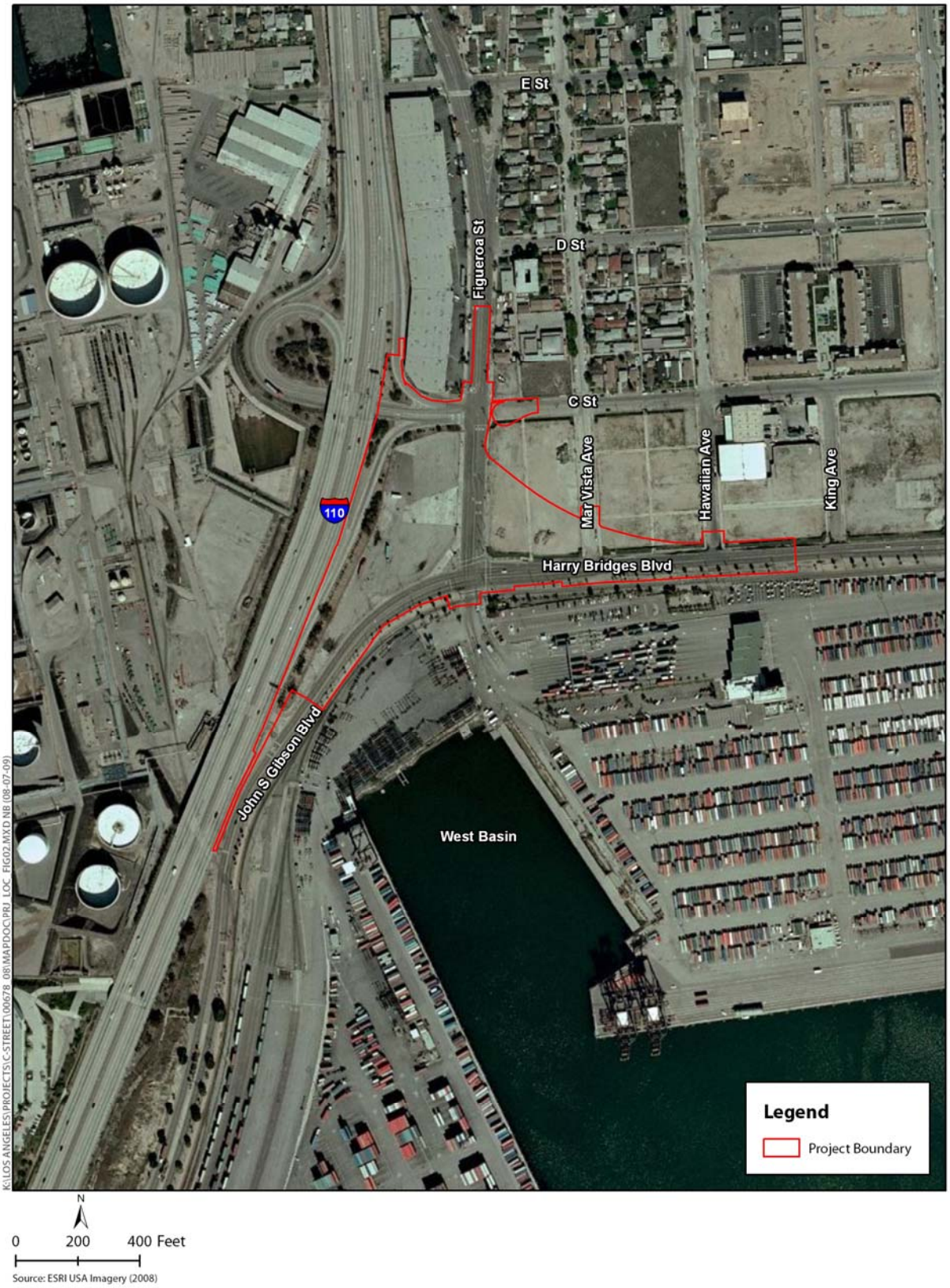

Figure 3 Build Alternative

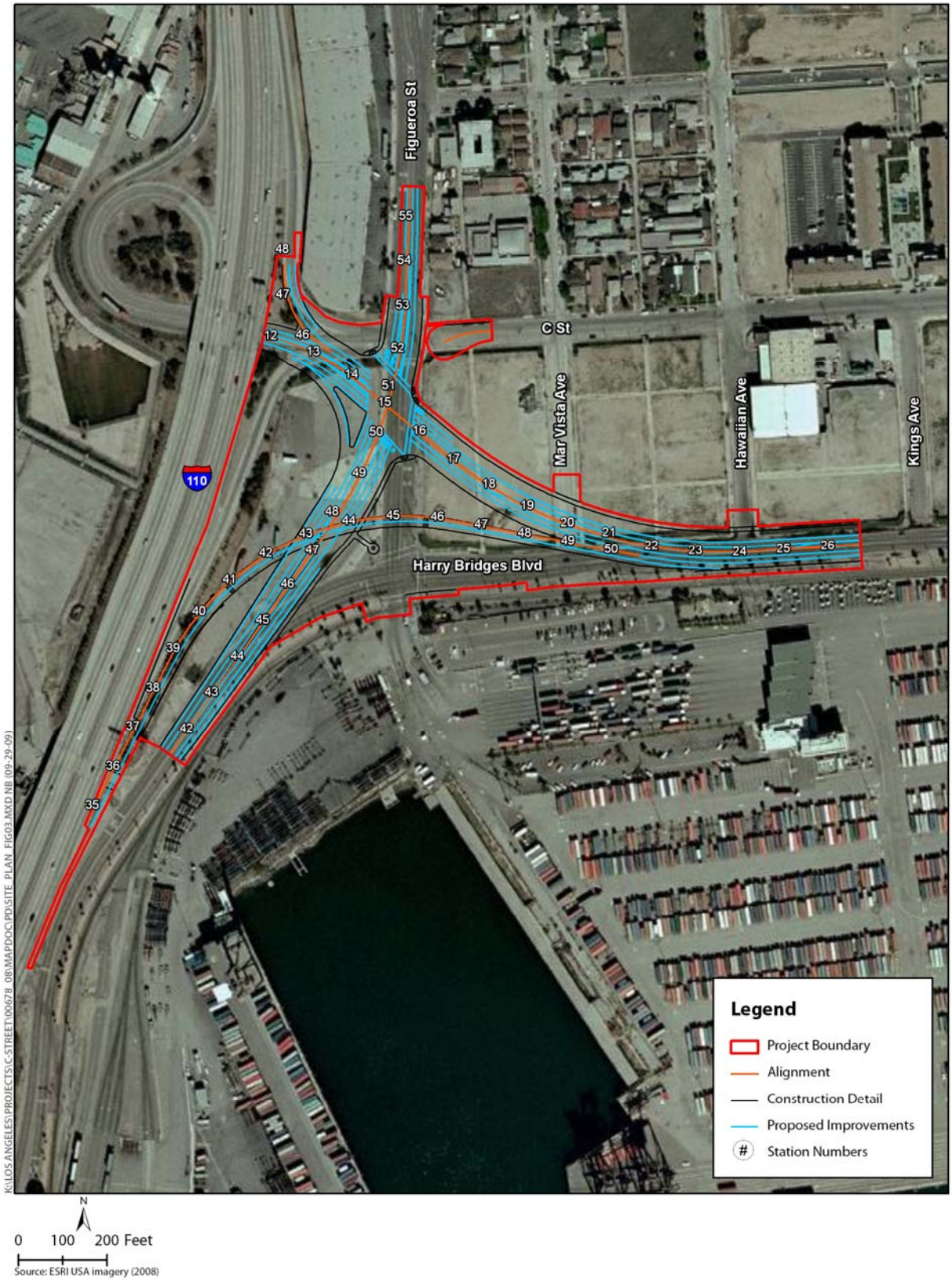

Figure 4 Proposed Lane Configuration

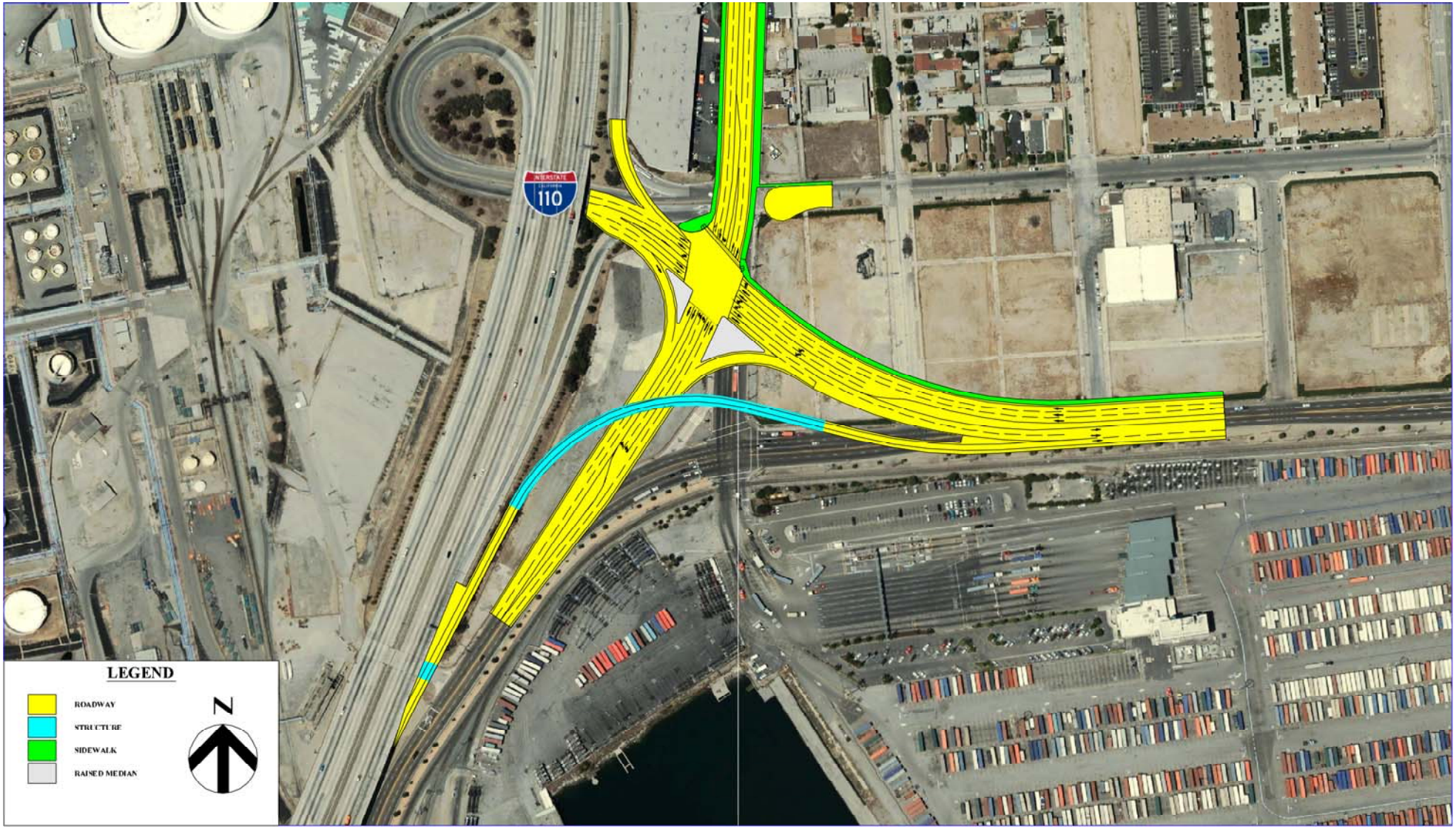

Source: California Department of Transportation
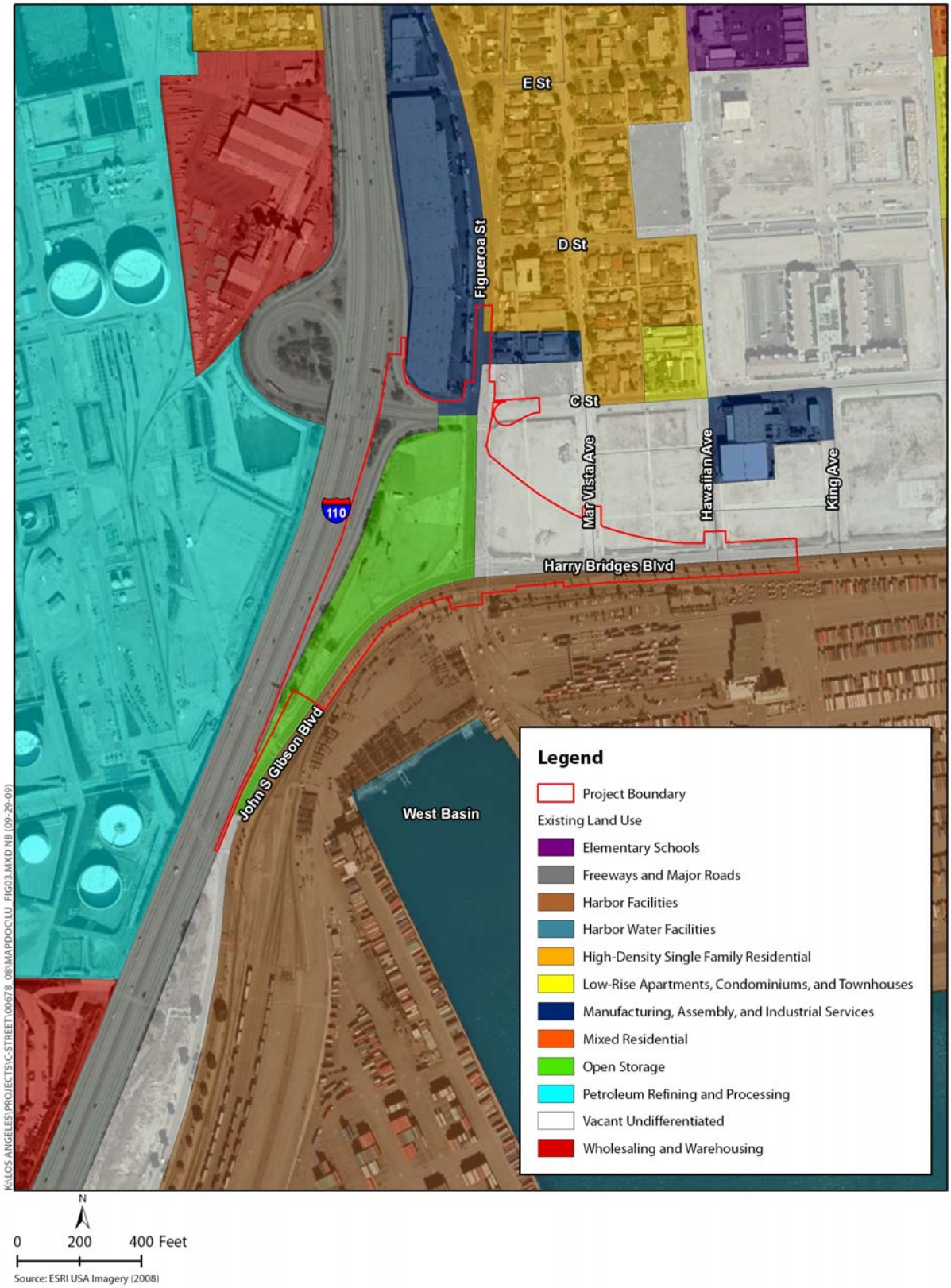
Figure 5 Existing Land Use