NOTE: FOR COMPLETE RIGHT OF WAY DATA, SEE RIGHT OF WAY RECORD MAPS AT DISTRICT OFFICE.

DIST	COUNTY	ROUTE	KILOMETER POST TOTAL PROJECT	SHEET No	TOTAL SHEETS
12	Ora	605, 405, 22	0.0/1.6 33.1/38.6 1.1/21.2	51	63

REGISTERED CIVIL ENGINEER

PLANS APPROVAL DATE

The State of California or its officers or agents shall not be responsible for the accuracy or completeness of electronic copies of this plan sheet.

REGISTERED PROFESSIONAL ENGINEER — NO. — EXP. — CIVIL — STATE OF CALIFORNIA

Caltrans Metric

CURVE DATA (℄ RTE 22)

NO	R	Δ	T	L
12	990.602	44° 11′ 54.2"	402.225	764.158

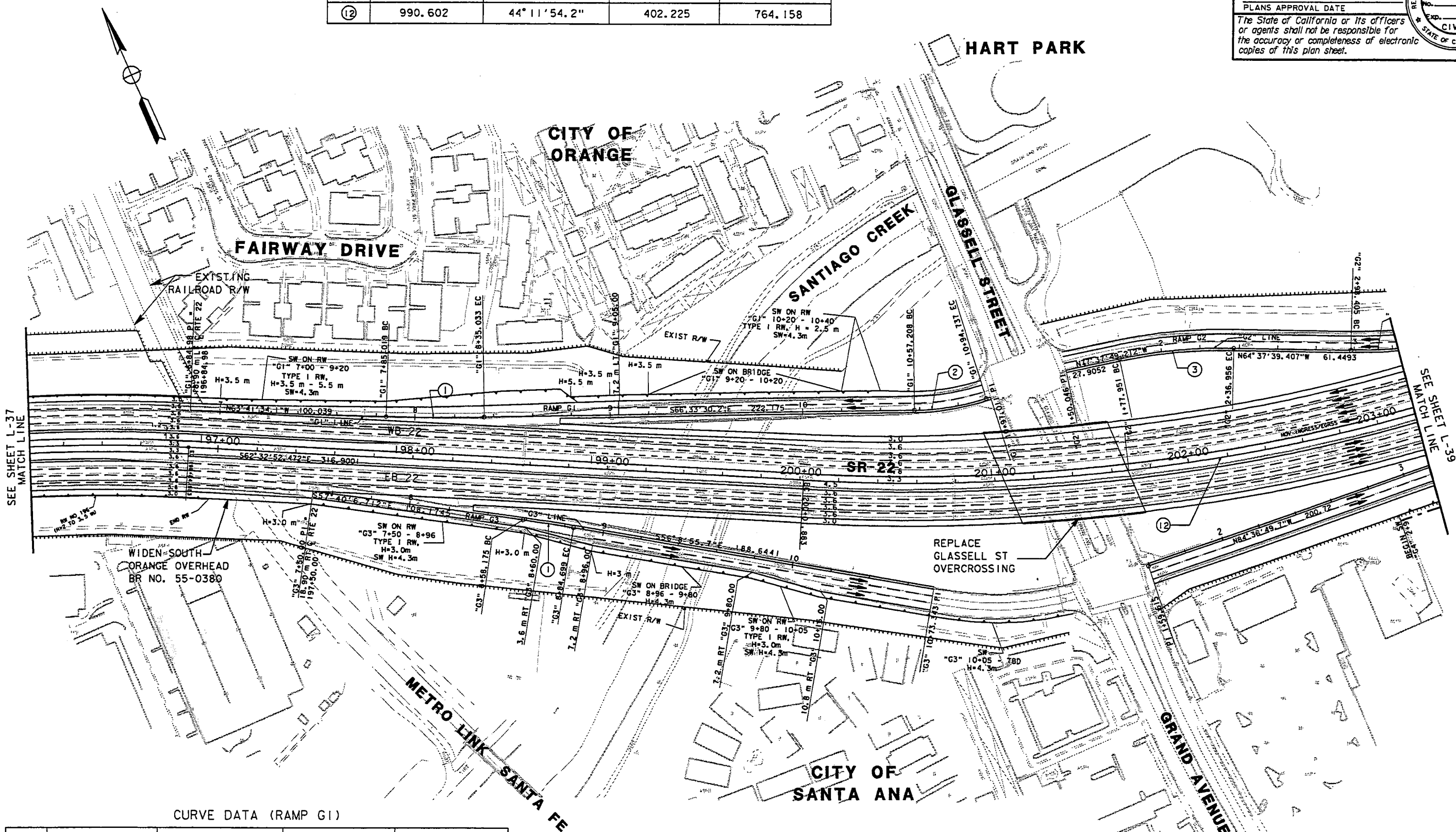

CURVE DATA (RAMP G1)

NO	R	Δ	T	L
1	1000.000	2° 51′ 56.1"	25.012	50.014
2	130.000	16° 32′ 25.4"	18.896	37.529

CURVE DATA (RAMP G3)

NO	R	Δ	T	L
1	1000.000	1° 31′ 10.900"	13.263	26.524

ALL DIMENSIONS ARE IN METERS UNLESS OTHERWISE SHOWN

LAYOUT

Scale 1:1000

L-38

STATE OF CALIFORNIA - DEPARTMENT OF TRANSPORTATION

Caltrans DESIGN BRANCH F

PROJECT ENGINEER CAMILO ROCHA

CALCULATED/DESIGNED BY | CHECKED BY | DATE | REVISED BY | DATE REVISED

LAST REVISION | DATE PLOTTED => 06 MAR 2003

FOR REDUCED PLANS ORIGINAL 0 20 40 60 80 | USERNAME => tolbuyob

NOTE: FOR COMPLETE RIGHT OF WAY DATA, SEE RIGHT OF WAY RECORD MAPS AT DISTRICT OFFICE.

DIST	COUNTY	ROUTE	KILOMETER POST TOTAL PROJECT	SHEET NO	TOTAL SHEETS
12	Ora	605, 405, 22	0.0/1.6 33.1/38.6 1.1/21.2	52	63

REGISTERED CIVIL ENGINEER

PLANS APPROVAL DATE

The State of California or its officers or agents shall not be responsible for the accuracy or completeness of electronic copies of this plan sheet.

REGISTERED PROFESSIONAL ENGINEER NO. EXP. CIVIL STATE OF CALIFORNIA

Caltrans Metric

CURVE DATA (RAMP G2)

NO	R	Δ	T	L
1	968.102	4°52'2.0"	41.144	82.239
2	260.000	12°58'58.8"	29.584	58.915
3	260.000	13°00'09.6"	29.629	59.004

CURVE DATA (MAINLINE)

NO	R	Δ	T	L
12	990.602	44°11'54.2"	402.225	764.158
13	914.396	14°36'39.5"	117.226	233.180

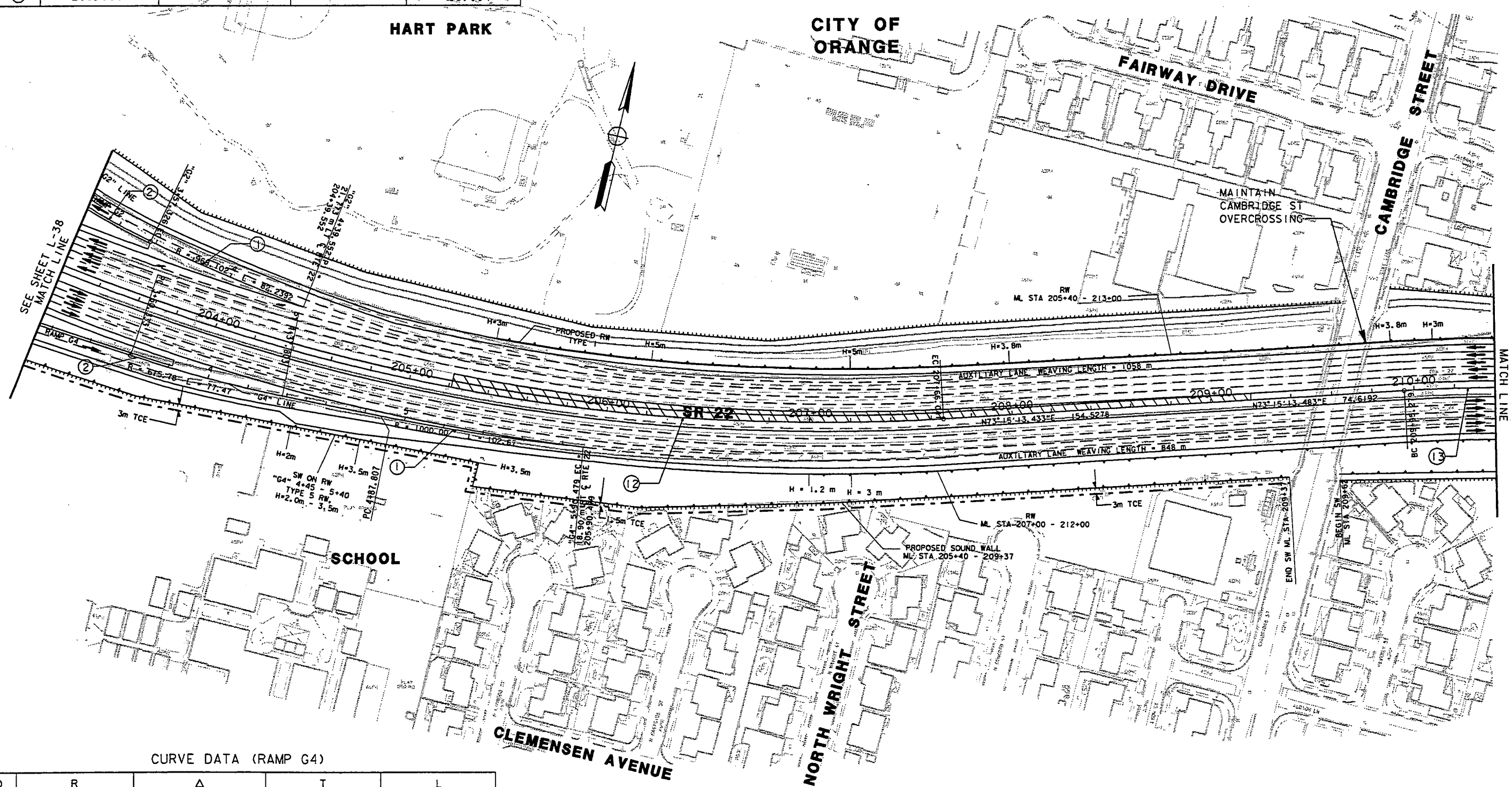

CURVE DATA (RAMP G4)

NO	R	Δ	T	L
1	1000.000	5°52'57.7"	51.381	102.672
2	615.780	7°12'30.0"	38.787	77.471

ALL DIMENSIONS ARE IN METERS UNLESS OTHERWISE SHOWN

LAYOUT

Scale 1:1000

L-39

STATE OF CALIFORNIA - DEPARTMENT OF TRANSPORTATION

Caltrans DESIGN BRANCH F

PROJECT ENGINEER CAMILO ROCHA

CALCULATED/DESIGNED BY | CHECKED BY | DATE | REVISED BY | DATE REVISED

LAST REVISION | DATE PLOTTED => 21 FEB 2003

NOTE: FOR COMPLETE RIGHT OF WAY DATA, SEE RIGHT OF WAY RECORD MAPS AT DISTRICT OFFICE.

DIST	COUNTY	ROUTE	KILOMETER POST TOTAL PROJECT	SHEET No	TOTAL SHEETS
12	Ora	605, 405, 22	0.0/1.6 33.1/38.6 1.1/21.2	53	63

Caltrans Metric

REGISTERED CIVIL ENGINEER

PLANS APPROVAL DATE

The State of California or its officers or agents shall not be responsible for the accuracy or completeness of electronic copies of this plan sheet.

REGISTERED PROFESSIONAL ENGINEER No. Exp. CIVIL STATE OF CALIFORNIA

CURVE DATA (RAMP T1)

NO	R	Δ	T	L
1	1000.000	2°38'4.8"	22.996	45.984
2	484.380	11°51'36.6"	50.313	100.266

CURVE DATA (℄ RTE 22)

NO	R	Δ	T	L
13	914.396	14°36'39.5"	117.226	233.180

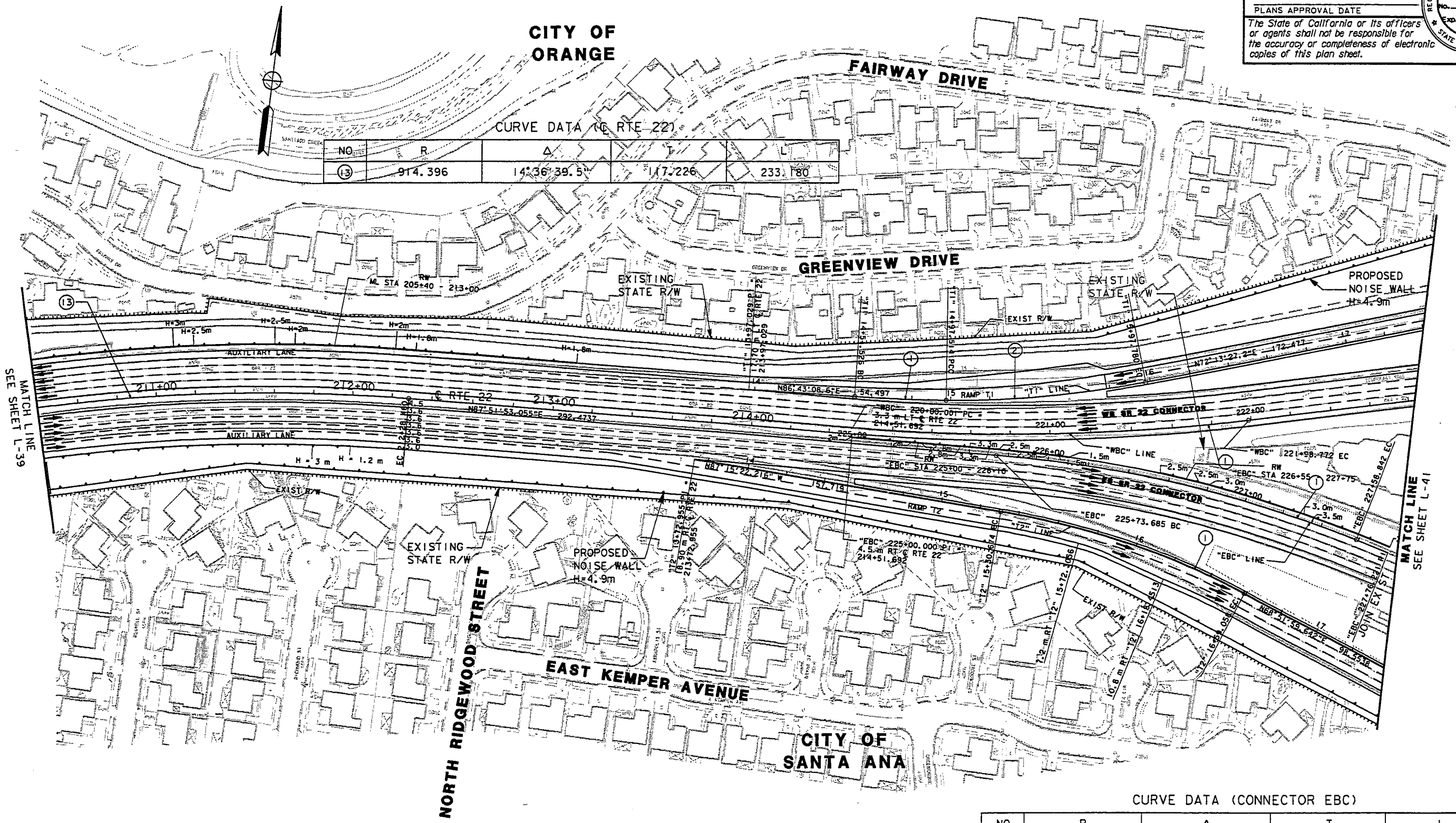

CURVE DATA (CONNECTOR EBC)

NO	R	Δ	T	L
1	613.200	17°18'2.5"	93.289	185.158

CURVE DATA (RAMP T2)

NO	R	Δ	T	L
1	400.000	18°23'22.6"	64.749	128.384

CURVE DATA (CONNECTOR WBC)

NO	R	Δ	T	L
1	1000.000	11°23'19.7"	99.715	198.772

ALL DIMENSIONS ARE IN METERS UNLESS OTHERWISE SHOWN

LAYOUT

Scale 1:1000

L-40

STATE OF CALIFORNIA - DEPARTMENT OF TRANSPORTATION

Caltrans DESIGN BRANCH F

PROJECT ENGINEER CAMILO ROCHA

CALCULATED/DESIGNED BY | CHECKED BY | DATE | REVISED BY | DATE REVISED

LAST REVISION | DATE PLOTTED => 21 FEB 2003

STATE OF CALIFORNIA - DEPARTMENT OF TRANSPORTATION	PROJECT ENGINEER	CALCULATED/ DESIGNED BY		DATE	REVISED BY						
Caltrans DESIGN BRANCH F	CAMILO ROCHA	CHECKED BY			DATE REVISED						

NOTE: FOR COMPLETE RIGHT OF WAY DATA, SEE RIGHT OF WAY RECORD MAPS AT DISTRICT OFFICE.

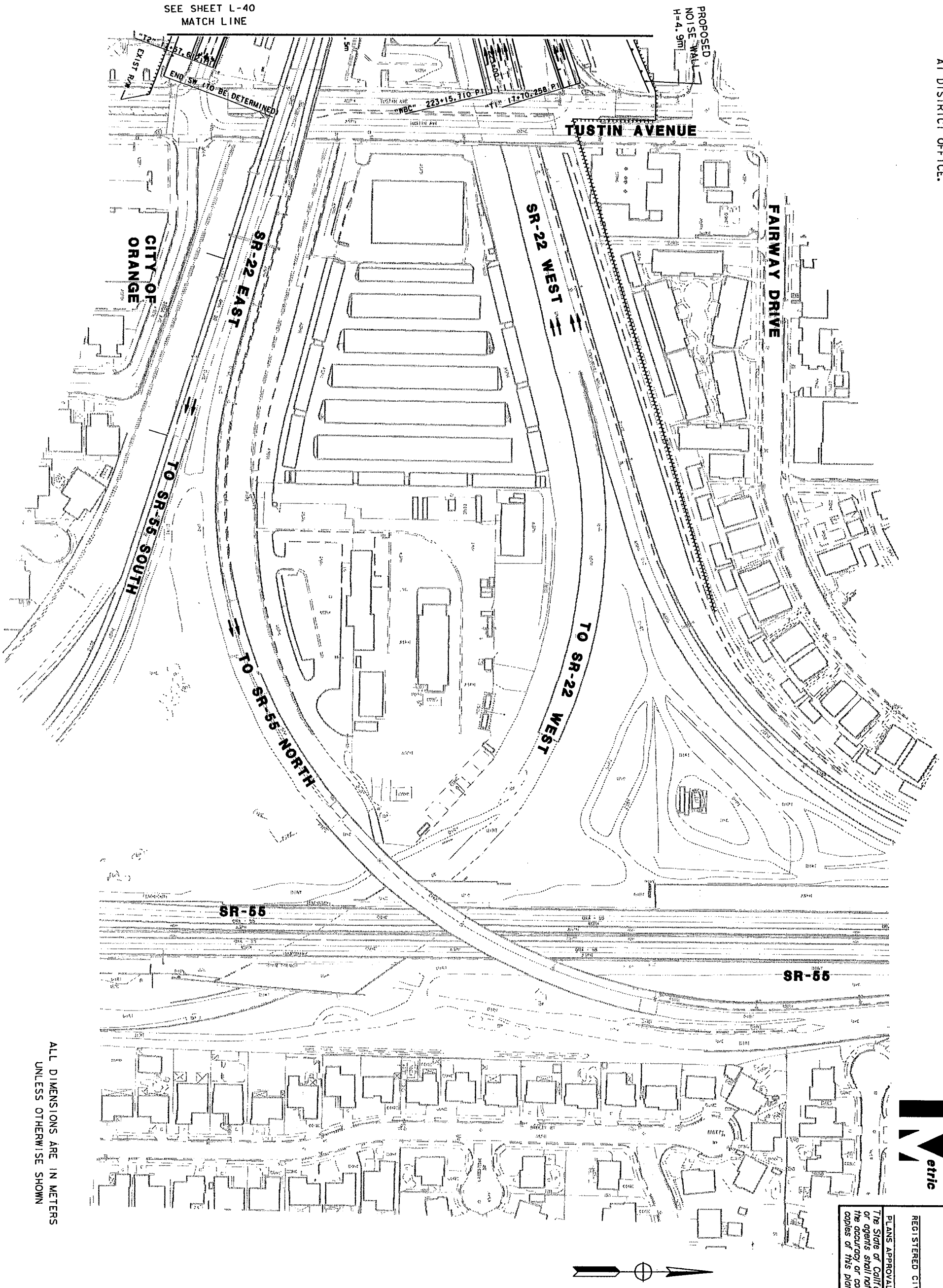

ALL DIMENSIONS ARE IN METERS UNLESS OTHERWISE SHOWN

Caltrans Metric

DIST	COUNTY	ROUTE	KILOMETER POST TOTAL PROJECT	SHEET No	TOTAL SHEETS
12	Ora	605, 405, 22	0.0/1.6 33.1/38.6 1.1/21.2	54	63

REGISTERED CIVIL ENGINEER

PLANS APPROVAL DATE

The State of California or its officers or agents shall not be responsible for the accuracy or completeness of electronic copies of this plan sheet.

REGISTERED PROFESSIONAL ENGINEER
No.
Exp.
CIVIL
STATE OF CALIFORNIA

LAYOUT

Scale 1:1000

L-41

LAST REVISION DATE PLOTTED => 21 FEB 2003