DIST	COUNTY	ROUTE	KILOMETER POST TOTAL PROJECT	SHEET NO	TOTAL SHEETS
12	Ora	22	R1.48/21.19		

Caltrans Metric

REGISTERED CIVIL ENGINEER DATE

PLANS APPROVAL DATE

REGISTERED PROFESSIONAL ENGINEER GEORGE THOMAS DORE No. 46585 Exp. 06/30/07 CIVIL STATE OF CALIFORNIA

ORANGE COUNTY TRANSPORTATION AUTHORITY
550 SOUTH MAIN STREET, P.O. BOX 14184
ORANGE, CA 92863

URS CORPORATION
2020 E. FIRST ST, SUITE 400
SANTA ANA, CA 92705

The State of California or its officers or agents shall not be responsible for the accuracy or completeness of electronic copies of this plan sheet.

Caltrans now has a web site! To get to the web site, go to: http://www.dot.ca.gov

NOTE:

1. REFRESH Exist STRIPING AND PM FROM "G3" Sta 100+73 THROUGH GRAND Ave INTERSECTION

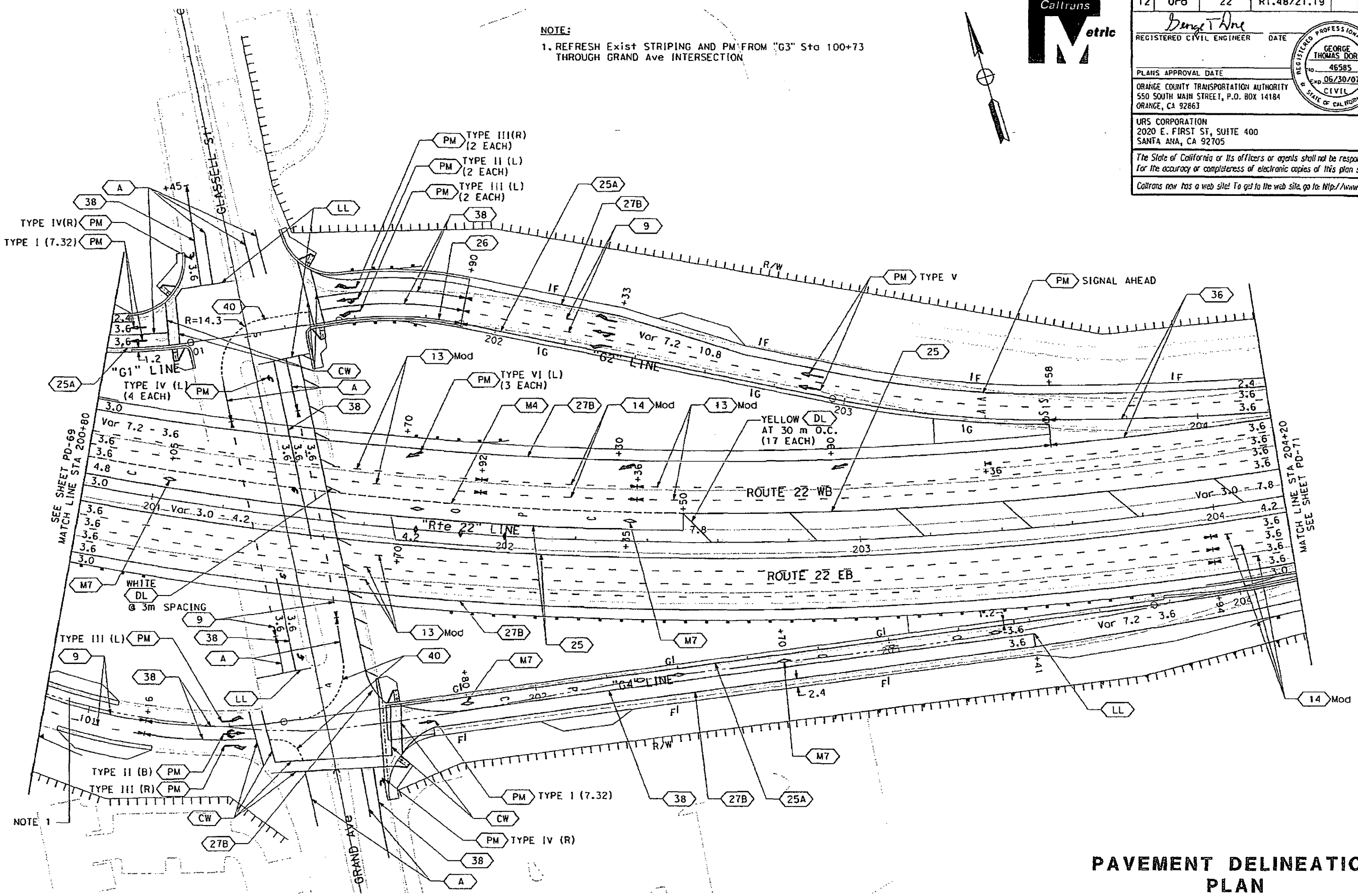

PAVEMENT DELINEATION PLAN

SCALE 1:500

PD-70

ALL DIMENSIONS ARE IN METERS UNLESS OTHERWISE SHOWN

THIS PLAN ACCURATE FOR PAVEMENT DELINEATION WORK ONLY.

FOR REDUCED PLANS ORIGINAL SCALE IS IN MILLIMETERS 0 20 40 60 80

USERNAME => nluque
DGN FILE => p:\cadd\sheet\traffic\pd\na070.dgn

CU 12221 | EA 071611

STATE OF CALIFORNIA - DEPARTMENT OF TRANSPORTATION

Caltrans

QUALITY ASSURANCE OVERSIGHT ENGINEER: LISA ALVISO

CALCULATED/DESIGNED BY | CHECKED BY | DATE | REVISED BY | DATE REVISED

LAST REVISION 08-18-06 | DATE PLOTTED => 0/16/2006 | TIME PLOTTED => 9:23:58 AM

DIST	COUNTY	ROUTE	KILOMETER POST TOTAL PROJECT	SHEET NO	TOTAL SHEETS
12	Ora	22	R1.48/21.19		

REGISTERED CIVIL ENGINEER DATE

PLANS APPROVAL DATE

GEORGE THOMAS DORE
NO. 46585
EXP. 06/30/07
CIVIL
REGISTERED PROFESSIONAL ENGINEER
STATE OF CALIFORNIA

ORANGE COUNTY TRANSPORTATION AUTHORITY
550 SOUTH MAIN STREET, P.O. BOX 14184
ORANGE, CA 92863

URS CORPORATION
2020 E. FIRST ST, SUITE 400
SANTA ANA, CA 92705

The State of California or its officers or agents shall not be responsible for the accuracy or completeness of electronic copies of this plan sheet.

Caltrans now has a web site! To get to the web site, go to: http://www.dot.ca.gov

Caltrans Metric

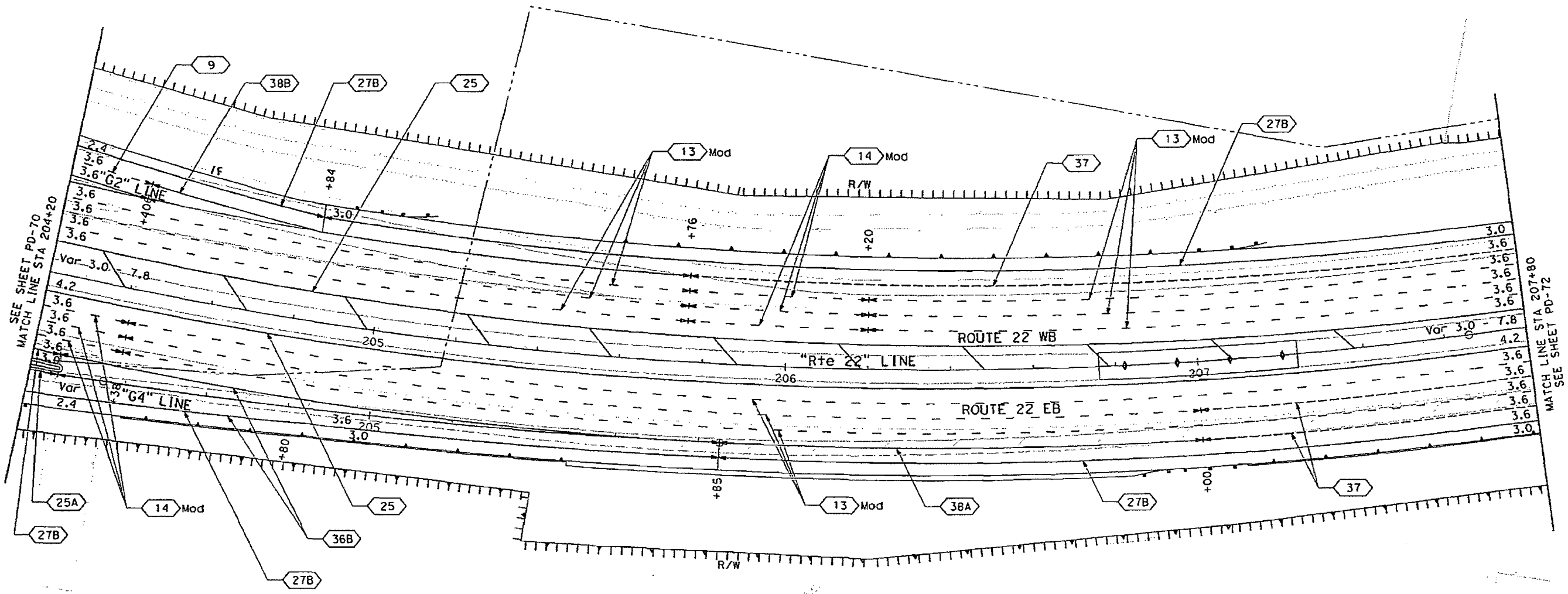

PAVEMENT DELINEATION PLAN

SCALE 1:500

PD-71

THIS PLAN ACCURATE FOR PAVEMENT DELINEATION WORK ONLY.

ALL DIMENSIONS ARE IN METERS UNLESS OTHERWISE SHOWN

FOR REDUCED PLANS ORIGINAL SCALE IS IN MILLIMETERS 0 20 40 60 80

USERNAME => nfuque
DGN FILE => p:\cadd\sheet\traffic\pd\na071.dgn

CU 12221

EA 071611

LAST REVISION DATE PLOTTED => 07/07/2006
08-18-06 TIME PLOTTED => 9:24:02 AM

STATE OF CALIFORNIA - DEPARTMENT OF TRANSPORTATION

Caltrans

QUALITY ASSURANCE OVERSIGHT ENGINEER
LISA ALVISO

CALCULATED/DESIGNED BY
CHECKED BY

DATE REVISED BY
DATE REVISED

DIST	COUNTY	ROUTE	KILOMETER POST TOTAL PROJECT	SHEET NO	TOTAL SHEETS
12	Ora	22	R1.48/21.19		

Caltrans Metric

REGISTERED CIVIL ENGINEER DATE

PLANS APPROVAL DATE

REGISTERED PROFESSIONAL ENGINEER GEORGE THOMAS DORE No. 46585 Exp. 06/30/07 CIVIL STATE OF CALIFORNIA

ORANGE COUNTY TRANSPORTATION AUTHORITY
550 SOUTH MAIN STREET, P.O. BOX 14184
ORANGE, CA 92863

URS CORPORATION
2020 E. FIRST ST, SUITE 400
SANTA ANA, CA 92705

The State of California or its officers or agents shall not be responsible for the accuracy or completeness of electronic copies of this plan sheet.

Caltrans now has a web site! To get to the web site, go to: http://www.dot.ca.gov

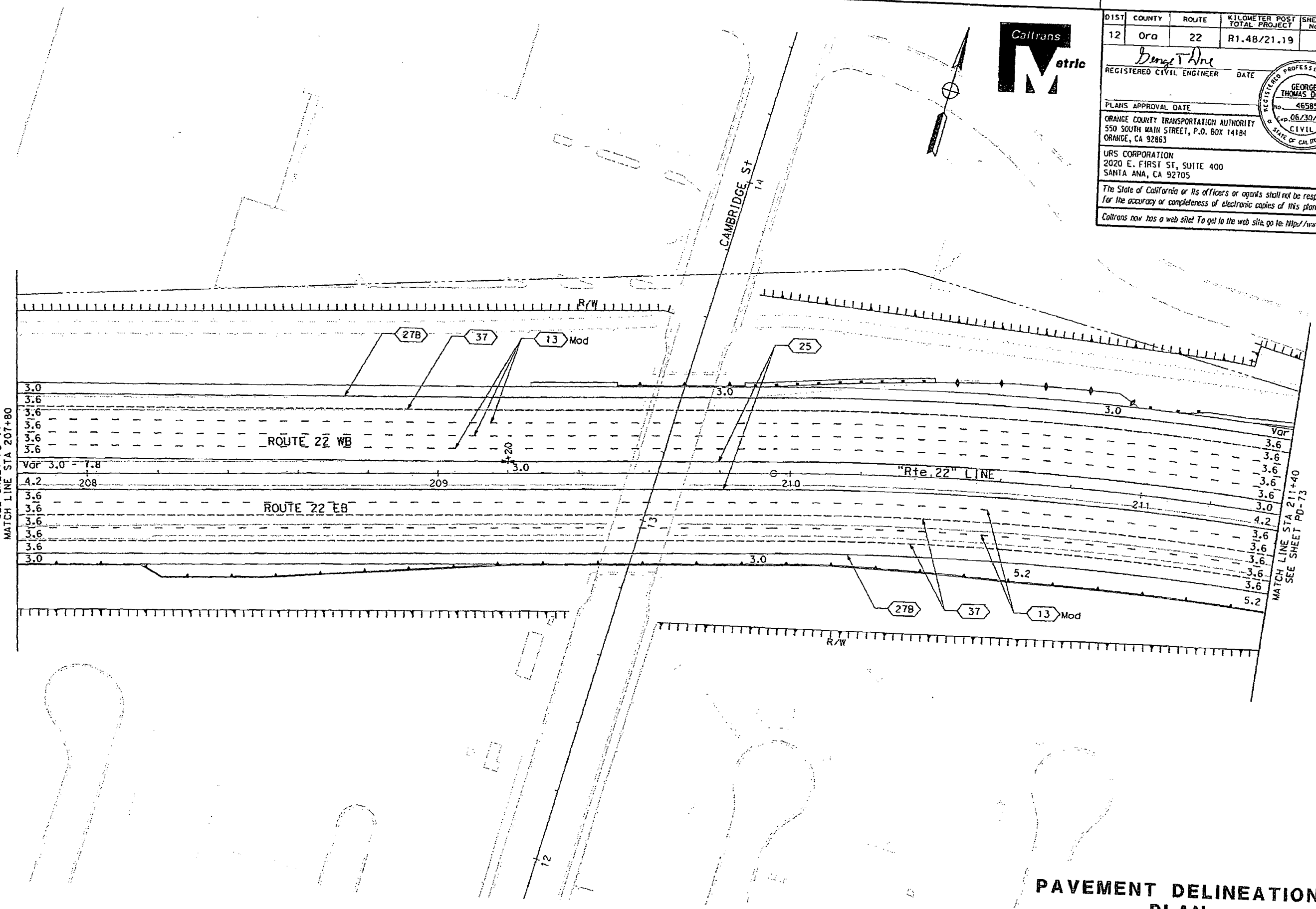

PAVEMENT DELINEATION PLAN

SCALE 1:500

PD-72

THIS PLAN ACCURATE FOR PAVEMENT DELINEATION WORK ONLY.

ALL DIMENSIONS ARE IN METERS UNLESS OTHERWISE SHOWN

FOR REDUCED PLANS ORIGINAL SCALE IS IN MILLIMETERS 0 20 40 60 80

USERNAME => [illegible]

STATE OF CALIFORNIA - DEPARTMENT OF TRANSPORTATION

Caltrans

QUALITY ASSURANCE OVERSIGHT ENGINEER: LISA ALVISO

CALCULATED/DESIGNED BY | CHECKED BY | DATE | REVISED BY | DATE REVISED

DATE PLOTTED => 8/16/2006
TIME PLOTTED => 9:24:05 AM
8-18-06

DIST	COUNTY	ROUTE	KILOMETER POST TOTAL PROJECT	SHEET No	TOTAL SHEETS
12	Ora	22	R1.48/21.19		

REGISTERED CIVIL ENGINEER DATE

PLANS APPROVAL DATE

REGISTERED PROFESSIONAL ENGINEER GEORGE THOMAS DORE NO. 46585 EXP. 06/30/07 CIVIL STATE OF CALIFORNIA

ORANGE COUNTY TRANSPORTATION AUTHORITY
550 SOUTH MAIN STREET, P.O. BOX 14184
ORANGE, CA 92863

URS CORPORATION
2020 E. FIRST ST, SUITE 400
SANTA ANA, CA 92705

The State of California or its officers or agents shall not be responsible for the accuracy or completeness of electronic copies of this plan sheet.

Caltrans now has a web site! To get to the web site, go to: http://www.dot.ca.gov

Caltrans Metric

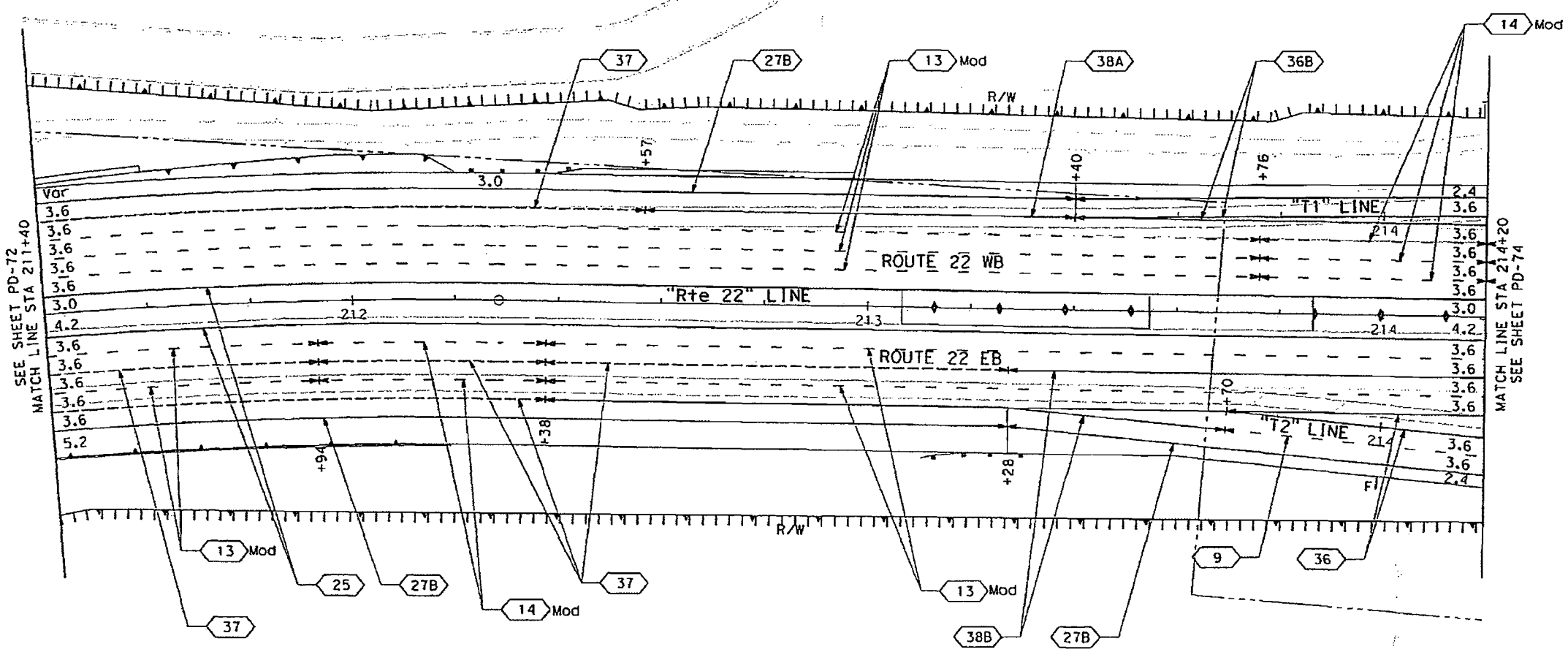

THIS PLAN ACCURATE FOR PAVEMENT DELINEATION WORK ONLY.

ALL DIMENSIONS ARE IN METERS UNLESS OTHERWISE SHOWN

PAVEMENT DELINEATION PLAN

SCALE 1:500

PD-73

FOR REDUCED PLANS ORIGINAL SCALE IS IN MILLIMETERS 0 20 40 60 80

USERNAME => nluque
DGN FILE => p:\cadd\sheet\traffic\pd\na073.dgn

CU 12221

EA 071611

LAST REVISION 08-18-06 DATE PLOTTED => 8/16/2006 TIME PLOTTED => 9:24:07 AM

STATE OF CALIFORNIA - DEPARTMENT OF TRANSPORTATION

Caltrans

QUALITY ASSURANCE OVERSIGHT ENGINEER: LISA ALVISO

CALCULATED/DESIGNED BY | CHECKED BY

DATE | REVISED BY | DATE REVISED

DIST	COUNTY	ROUTE	KILOMETER POST TOTAL PROJECT	SHEET NO	TOTAL SHEETS
12	Ora	22	R1.48/21.19		

REGISTERED CIVIL ENGINEER DATE

PLANS APPROVAL DATE

REGISTERED PROFESSIONAL ENGINEER GEORGE THOMAS DORE 46585 EXP. 06/30/07 CIVIL STATE OF CALIFORNIA

ORANGE COUNTY TRANSPORTATION AUTHORITY
550 SOUTH MAIN STREET, P.O. BOX 14184
ORANGE, CA 92863

URS CORPORATION
2020 E. FIRST ST, SUITE 400
SANTA ANA, CA 92705

The State of California or its officers or agents shall not be responsible for the accuracy or completeness of electronic copies of this plan sheet.

Caltrans now has a web site! To get to the web site, go to: http://www.dot.ca.gov

Caltrans Metric

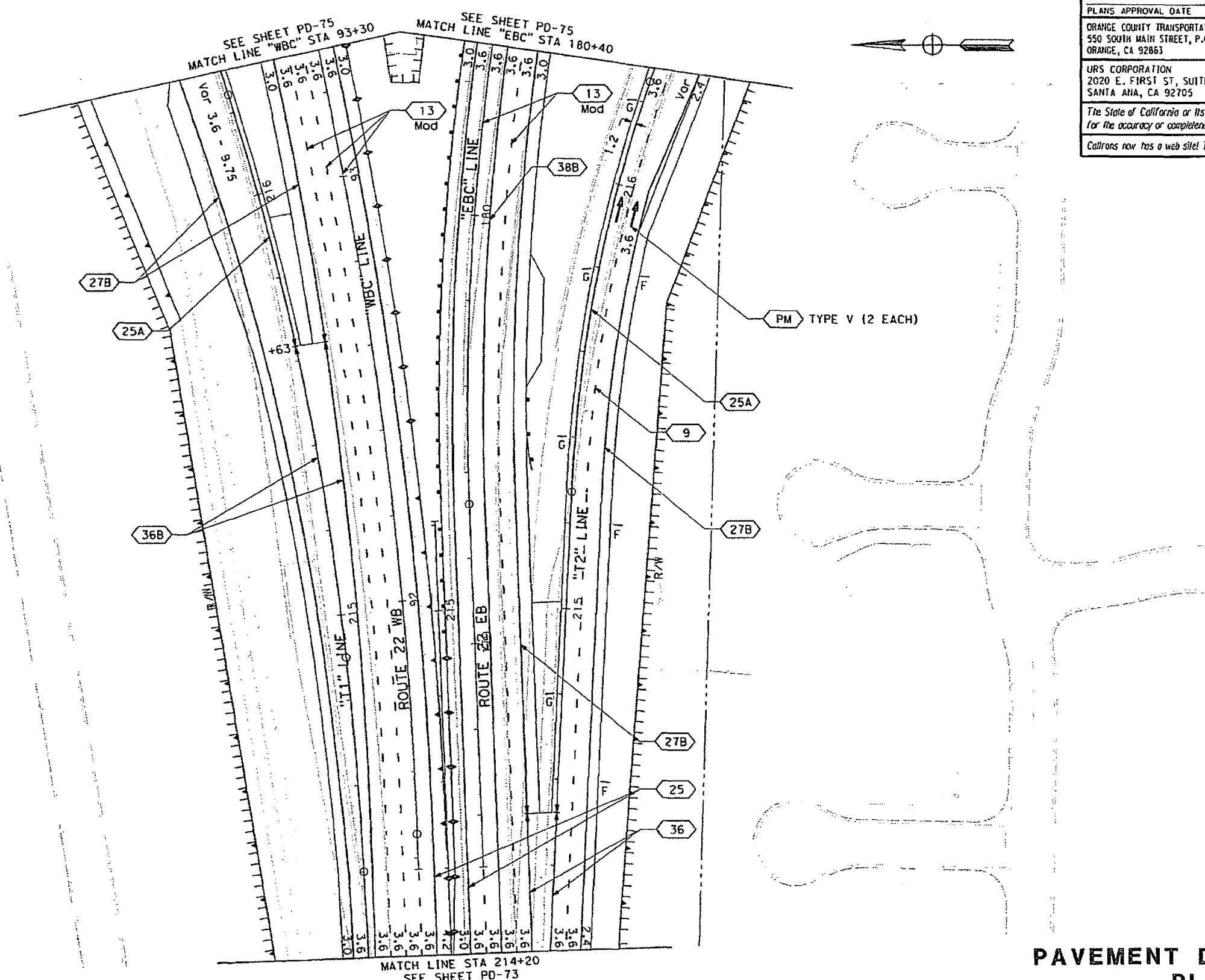

THIS PLAN ACCURATE FOR PAVEMENT DELINEATION WORK ONLY.

ALL DIMENSIONS ARE IN METERS
UNLESS OTHERWISE SHOWN

PAVEMENT DELINEATION PLAN

SCALE 1:500

PD-74

REVISED BY	DATE	DATE REVISED

CALCULATED/DESIGNED BY
CHECKED BY

QUALITY ASSURANCE OVERSIGHT ENGINEER
LISA ALVISO

STATE OF CALIFORNIA - DEPARTMENT OF TRANSPORTATION
Caltrans

LAST REVISION 08-18-06 DATE PLOTTED => 8/16/2006 TIME PLOTTED => 9:24:11 AM

FOR REDUCED PLANS ORIGINAL SCALE IS IN MILLIMETERS 0 20 40 60 80

USERNAME => nluque
DGN FILE => p:\cooa\sheet\traffic\pd\no074.dgn

CU 12221

EA 071611

DIST	COUNTY	ROUTE	KILOMETER POST TOTAL PROJECT	SHEET No	TOTAL SHEETS
12	Ora	22	R1.48/21.19		

REGISTERED CIVIL ENGINEER DATE

PLANS APPROVAL DATE

REGISTERED PROFESSIONAL ENGINEER GEORGE THOMAS DORE No. 46585 EXP. 06/30/07 CIVIL STATE OF CALIFORNIA

ORANGE COUNTY TRANSPORTATION AUTHORITY
550 SOUTH MAIN STREET, P.O. BOX 14184
ORANGE, CA 92863

URS CORPORATION
2020 E. FIRST ST, SUITE 400
SANTA ANA, CA 92705

The State of California or its officers or agents shall not be responsible for the accuracy or completeness of electronic copies of this plan sheet.

Caltrans now has a web site! To get to the web site, go to: http://www.dot.ca.gov

Caltrans Metric

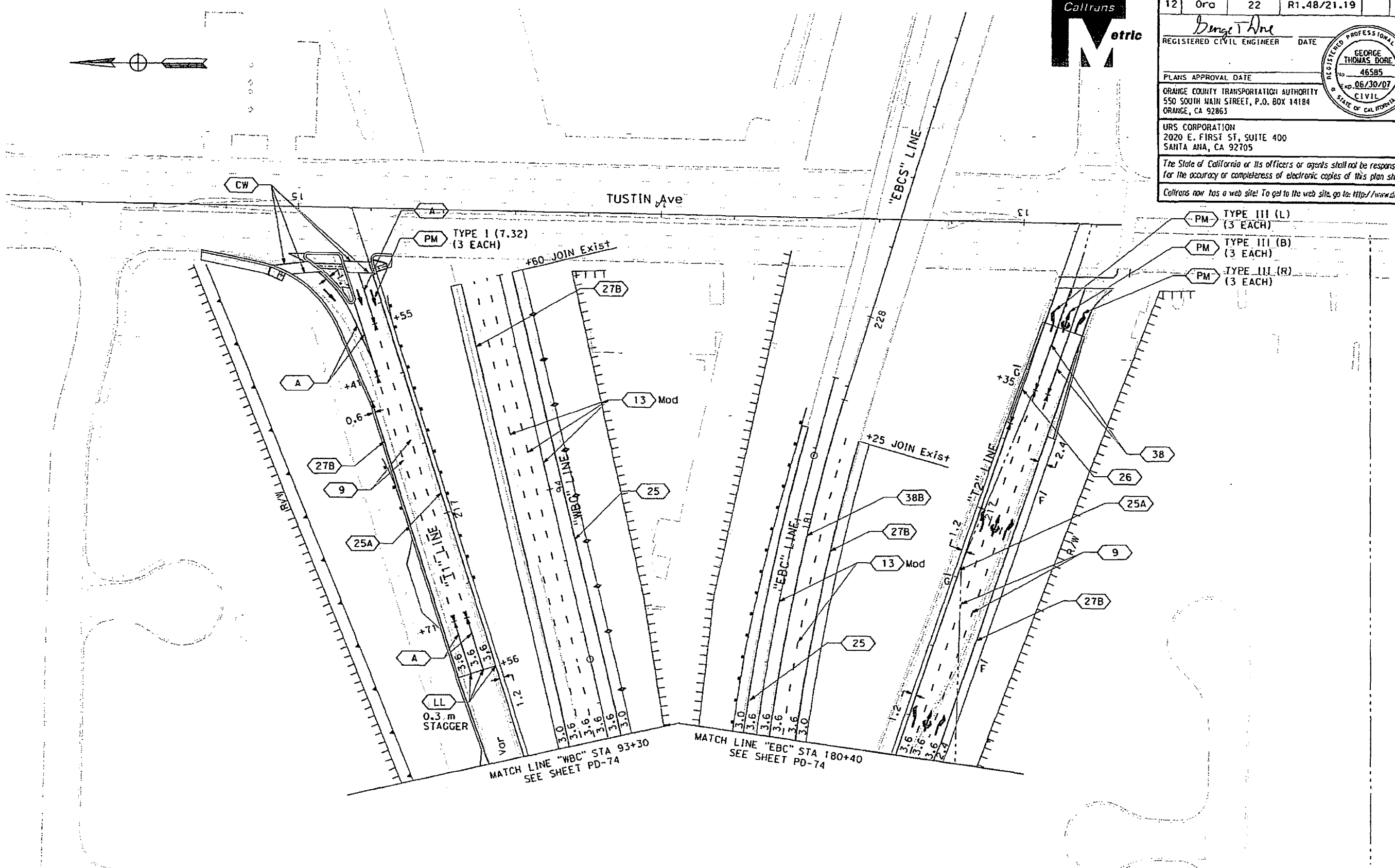

PAVEMENT DELINEATION PLAN

SCALE 1:500

PD-75

THIS PLAN ACCURATE FOR PAVEMENT DELINEATION WORK ONLY.

ALL DIMENSIONS ARE IN METERS
UNLESS OTHERWISE SHOWN

FOR REDUCED PLANS ORIGINAL SCALE IS IN MILLIMETERS 0 20 40 60 80

USERNAME => nluque
DGN FILE => p:\cadd\sheet\traffic\pd\na075.dgn

CU 12221

EA 071611

STATE OF CALIFORNIA - DEPARTMENT OF TRANSPORTATION
Caltrans

QUALITY ASSURANCE OVERSIGHT ENGINEER: LISA ALVISO

CALCULATED/DESIGNED BY | CHECKED BY

DATE | REVISED BY | DATE REVISED

LAST REVISION 08-18-06 | DATE PLOTTED => 07/07/2006 | TIME PLOTTED => 11:06:26 AM