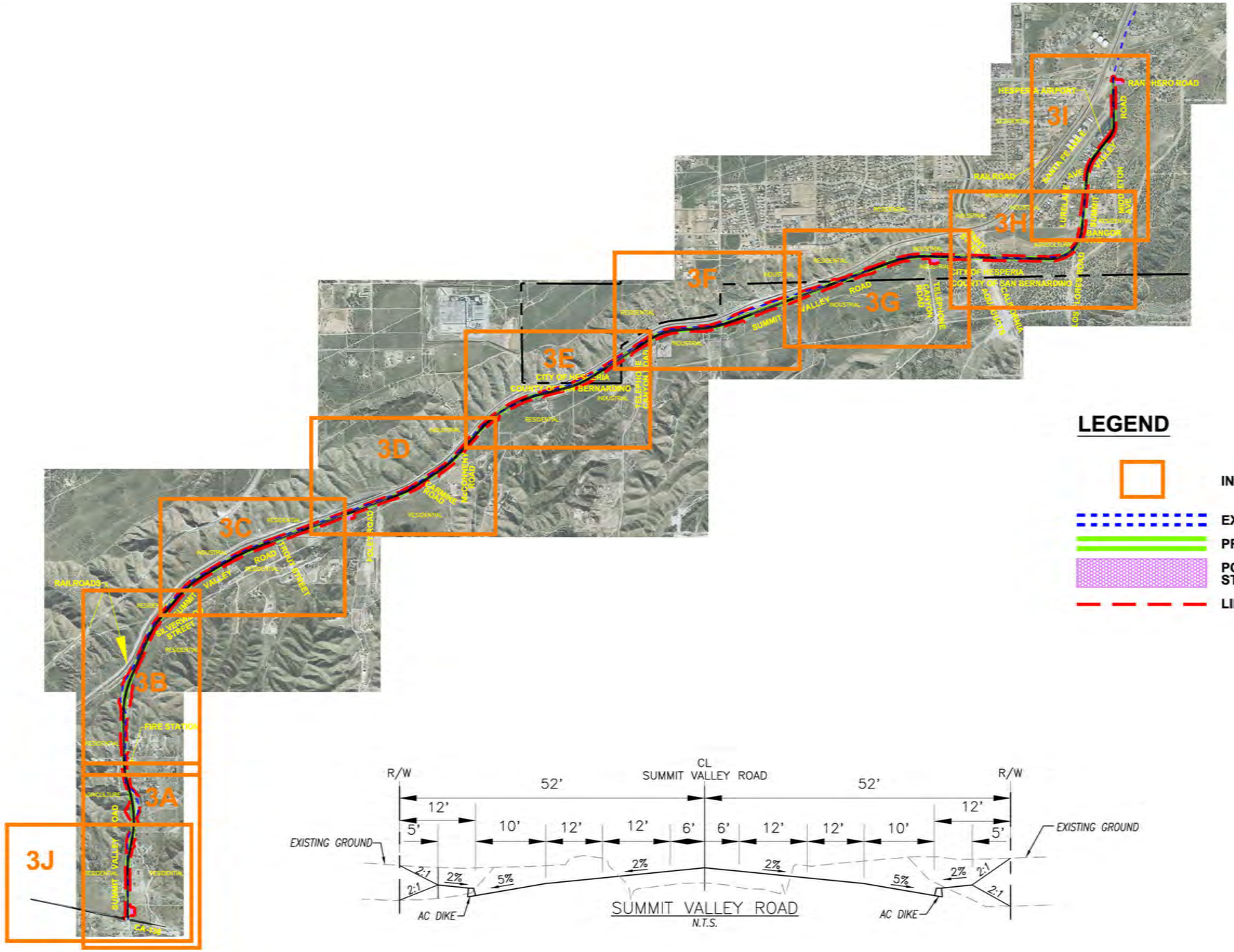

LEGEND

- INDEX MAP SHEETS
- EXISTING SUMMIT VALLEY ROAD
- PROPOSED IMPROVEMENTS AND R/W
- POTENTIAL CONSTRUCTION STAGING AREA AND BMP
- LIMITS OF DISTURBANCE

K:\Irvine\GIS\Projects\Stantec\00000_0\mapdoc\TechStudies\2009Aug\Fig03_Build_Alt_Index.ai SM (08-25-08)

SOURCE: Stantec (2009)

Figure 1-3 - Index Sheet
Build Alternative
Summit Valley Road Improvement Project

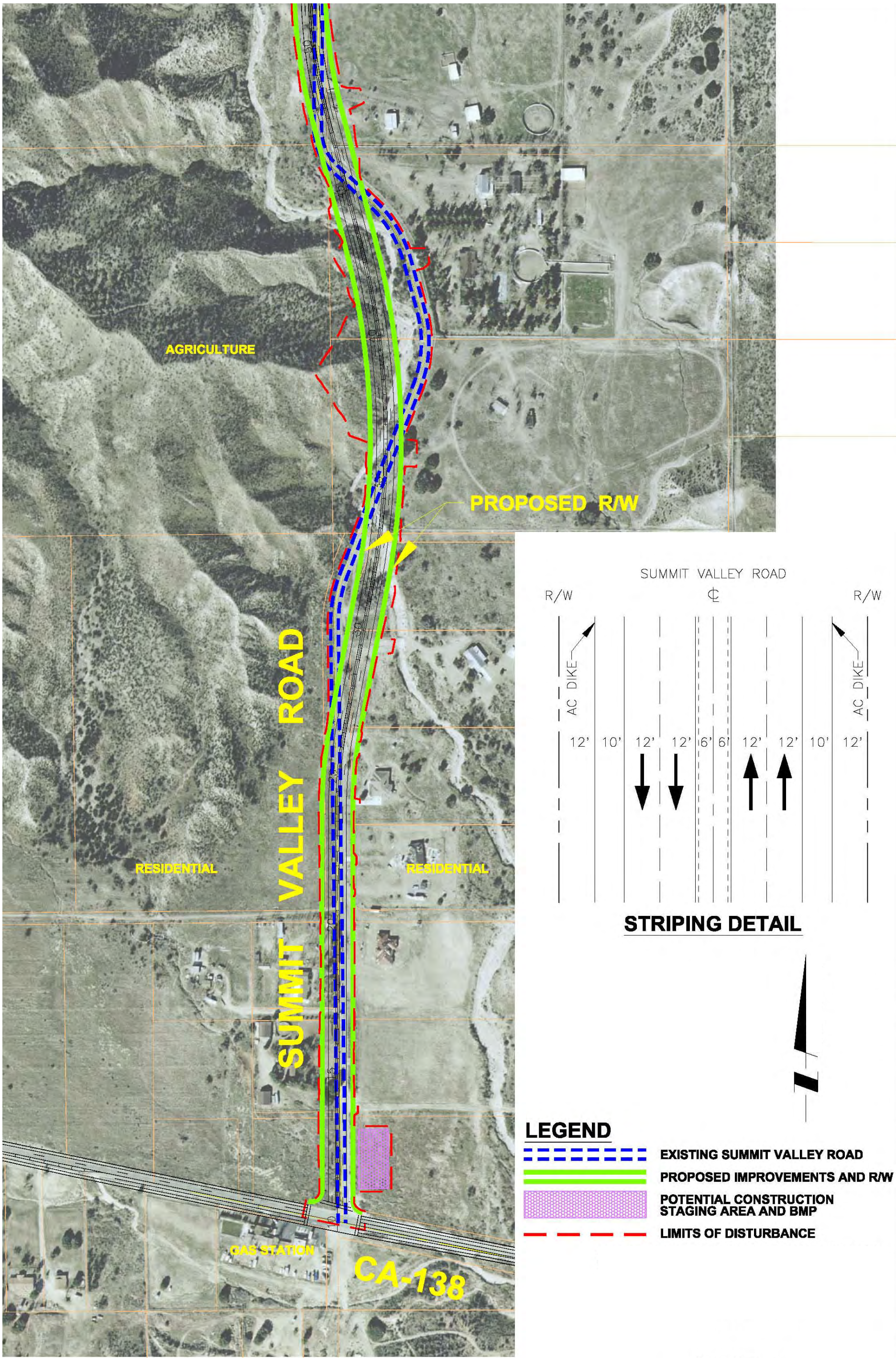

K:\Irvine\GIS\Projects\Stantec\00000_0\mapdoc\TechStudies\2009Aug\Fig03a_Build_Alt.ai SM (08-26-09)

SOURCE: Stantec (2009)

Figure 1-3a
Build Alternative
Summit Valley Road Improvement Project

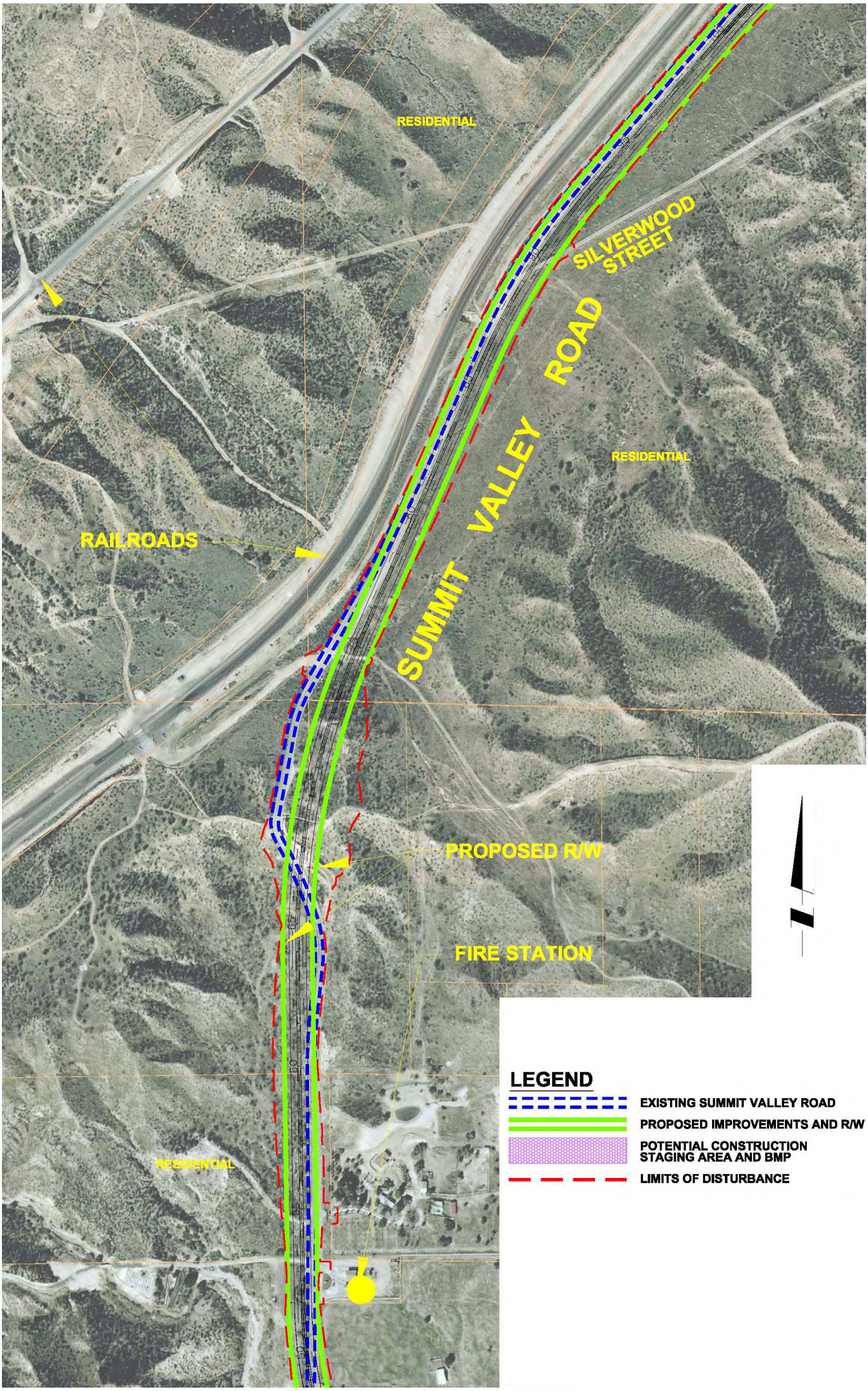

K:\Irvine\GIS\Projects\Stantec\00000_0\mapdoc\TechStudies\2009Aug\Fig03b_Build_Alt.ai SM (08-26-09)

SOURCE: Stantec (2009)

Figure 1-3b
Build Alternative
Summit Valley Road Improvement Project

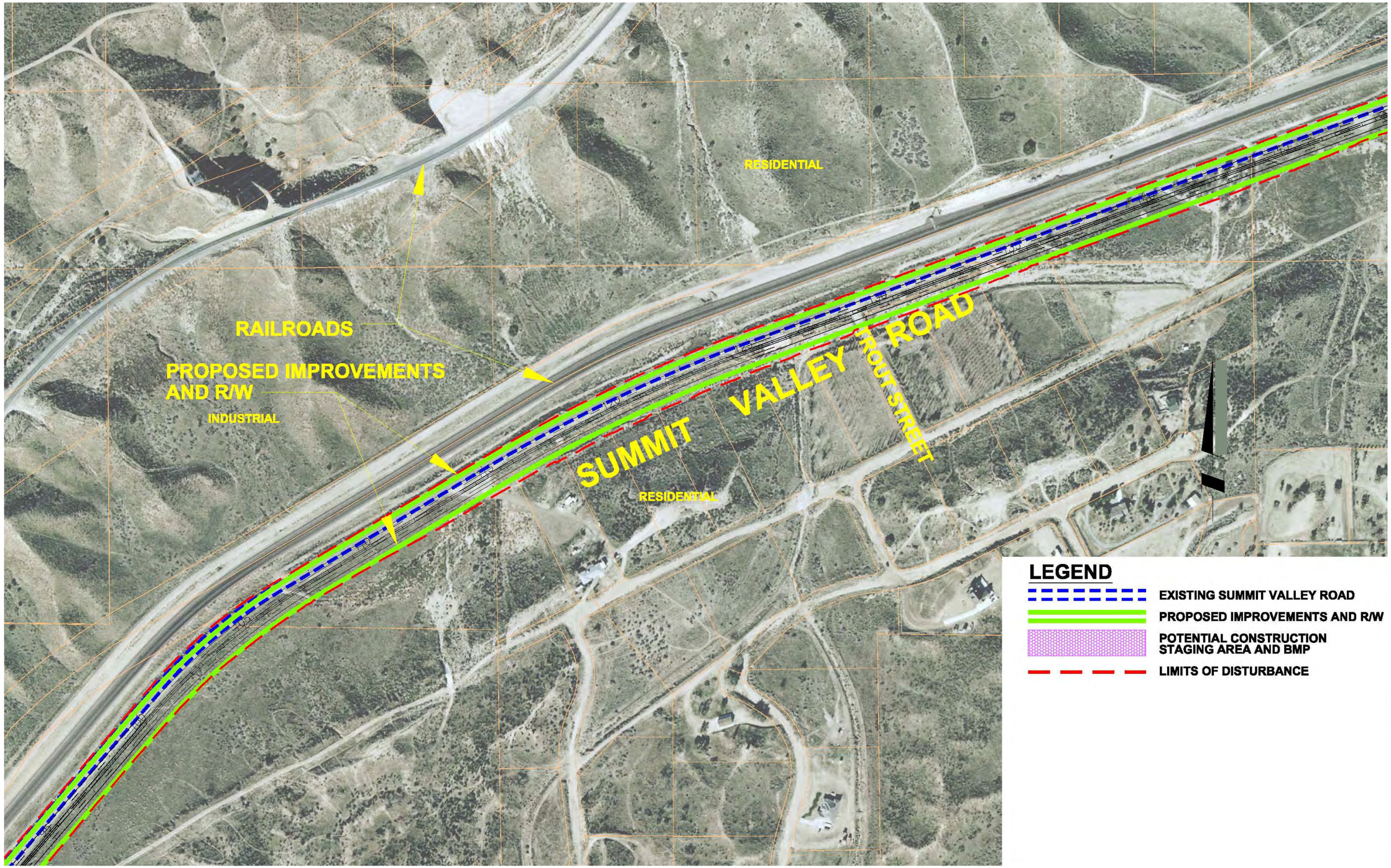

K:\Irvine\GIS\Projects\Stantec\00000_01\mapdoc\TechStudies\2009Aug\Fig03c_Build_Alt.ai SM (08-26-09)

SOURCE: Stantec (2009)

Figure 1-3c
Build Alternative
Summit Valley Road Improvement Project