ICF Jones & Stokes
an ICF International Company

Figure 1
Regional Location Map
SR-138 Widening from SR-18 to I-15

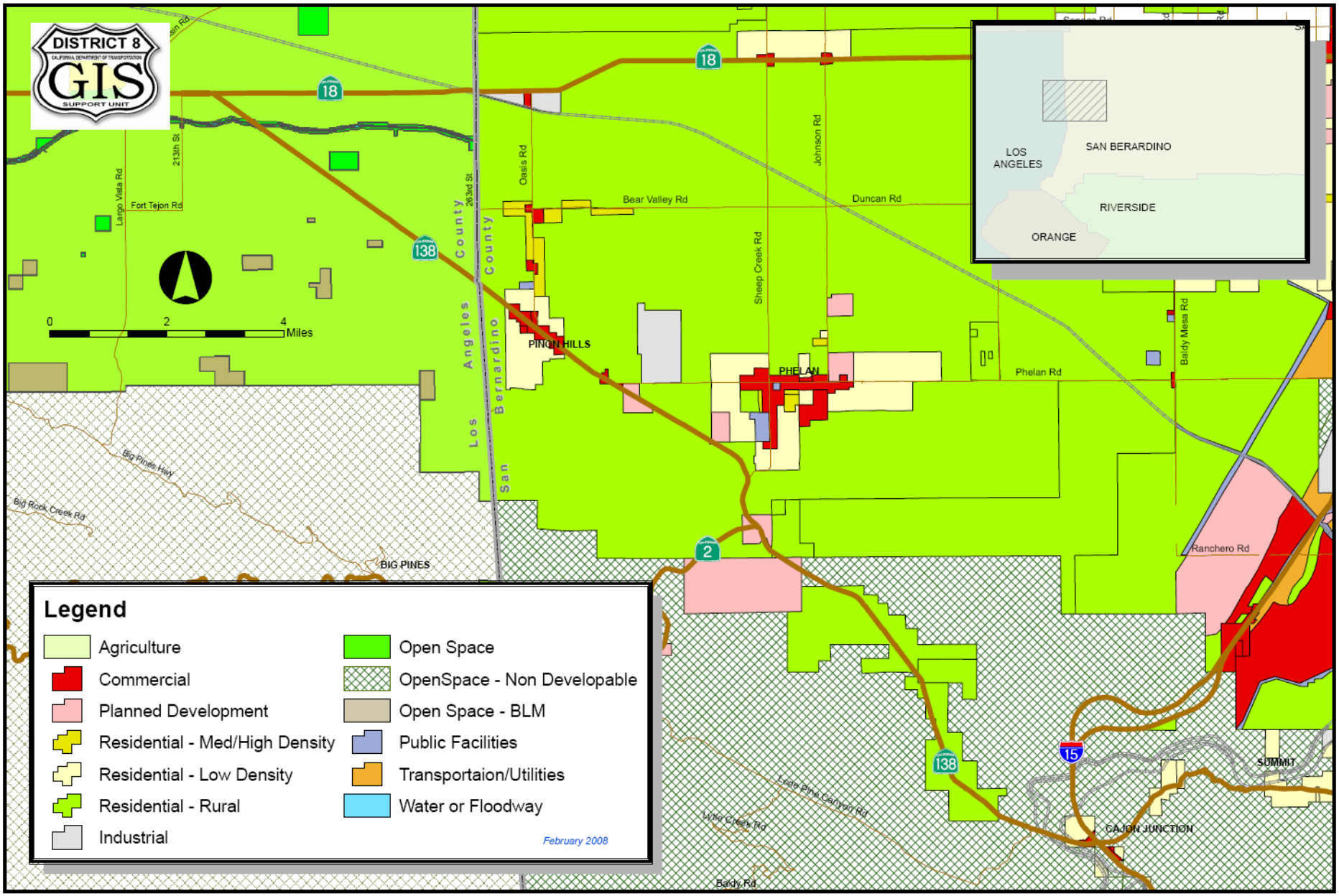

K:\LOS ANGELES\PROJECTS\SR_138\00000_00\MAPDOC\AQ\LU_FIG2.AI NB (03-07-09)

ICF Jones & Stokes
an ICF International Company

Figure 2
Land Use Designation Map
SR-138 Widening from SR-18 to I-15

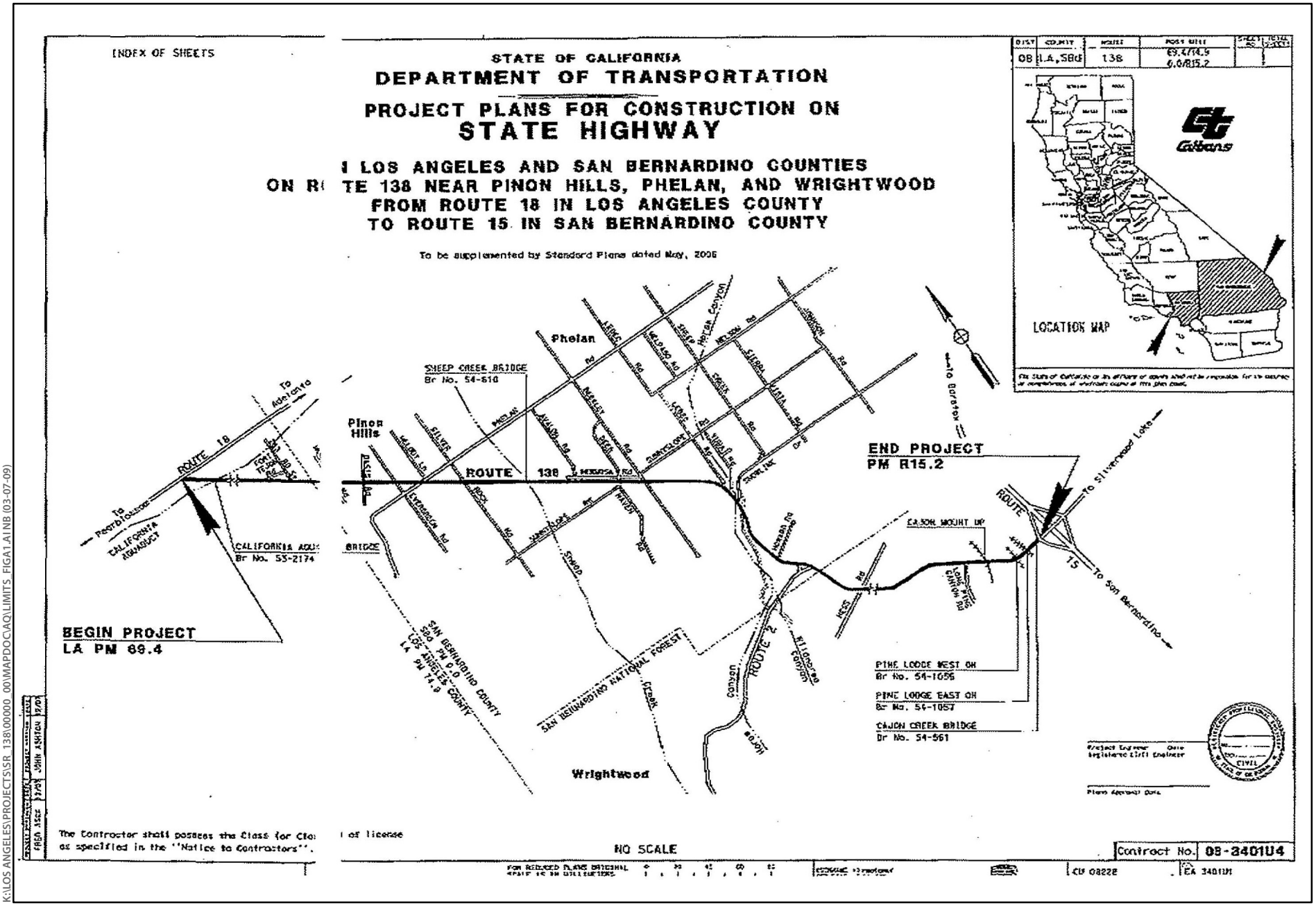

K:\LOS ANGELES\PROJECTS\SR_138\00000_00\MAPDOC\AQ\LIMITS_FIGA1.AI NB (03-07-09)

ICF Jones & Stokes
an ICF International Company

Figure A-1
Project limits of construction
SR-138 Widening from SR-18 to I-15

DEPARTMENT OF TRANSPORTATION

STATE ROUTE 138
SAFETY IMPROVEMENTS

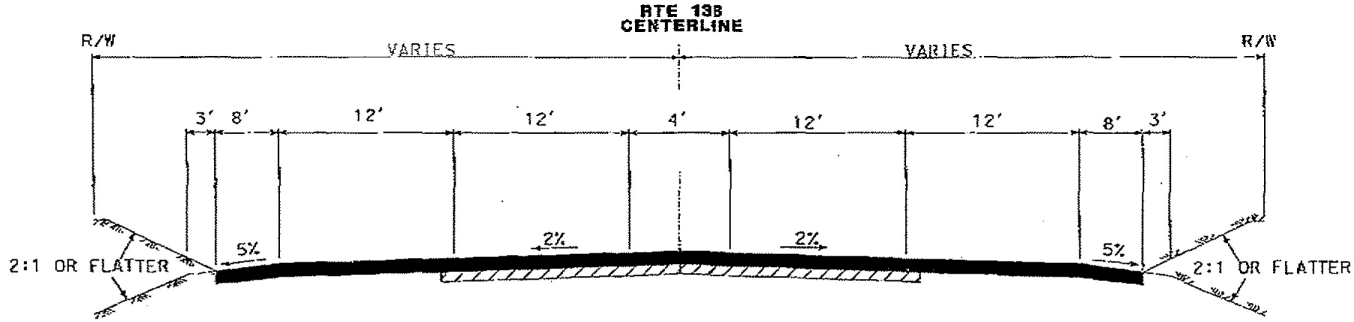

WIDENING ON BOTH SIDES
TYPICAL CROSS SECTION

LA COUNTY PM 69.4/74.8
SBd COUNTY PM 0.0/R15.2

LEGEND
EXISTING ROADWAY
PAVEMENT WIDENING

NO SCALE

TYPICAL CROSS SECTION

NO SCALE

X-1

K:\LOS ANGELES\PROJECTS\SR_138\00000_00\MAPDOC\AQ\CROSS_SEC_FIGA2.AI NB (03-07-09)

ICF Jones & Stokes
an ICF International Company

Figure A-2
Typical Cross Section
SR-138 Widening from SR-18 to I-15