Appendix C:

Comparison of the 2004 RTP to Existing and Known Resources

Comparison of the 2004 RTP to Existing and Known Resources

Conservation plans and maps as well as inventories of natural or historic resources were considered in the 2004 Regional Transportation Plan Programmatic Environmental Impact Report. SCAG maintains an extensive GIS database of the resources/factors that influence resource location. Visualization techniques and resource impact analyses prepared for the 2004 RTP PEIR include the following:

1. Land Use Patterns (Figure 3.1-1)
2. Open Space and Recreational Lands (Figure 3.1-2)
3. Location of "Prime or Important Farmland" in the SCAG Region (Figure 3.1-6)
4. Air Quality Districts, Basins, and Monitoring Stations (Figure 3.4-1)
5. Potentially Impacted Sensitive Receptors (Figure 3.4-2)
6. Designated Scenic Highways and Vista Points in the SCAG Region (Figure 3.6-1)
7. Vegetation Communities in the SCAG Region (Figure 3.7-1)
8. General Location of Wetlands in the SCAG Region (Figure 3.7-2)
9. Known Sightings or Location of Endangered, Threatened, or Rare Plant or Animal Species in the SCAG Region (Figure 3.7-3)
10. Geomorphic Provinces in the SCAG Region (Figure 3.9-1)
11. General Soil Types in the SCAG Region (Figure 3.9-2)
12. Earthquake Faults and Peak Ground Acceleration in the SCAG Region (Figure 3.9-3)
13. Areas Subject to Subsidence in the SCAG Region (Figure 3.9-4)
14. Relative Landslide Potential in the SCAG Region (Figure 3.9-5)
15. Location of Soils with Moderate to High Erosion Potential in the SCAG Region (Figure 3.9-6)
16. Major Surface Waters in the SCAG Region (Figure 3.12-2)
17. Impaired Water Bodies in the SCAG Region (Figure 3.12-3)
18. Groundwater Basins in the SCAG Region (Figure 3.12-4)
19. Areas Using Imported Water in the SCAG Region (Figure 3.12-5)
20. Federally Designated Flood Hazard Zones in the SCAG Region (Figure 3.12-7)
21. Regional Water Quality Control Board Boundaries in the SCAG Region (Figure 3.12-8)
22. Water Agencies in the SCAG Region (Figure 3.12-9)
23. Federal Non-attainment areas for Ozone, CO, NO2, PM10 (Table 3.4-5)
24. Noise Measurement Locations in the SCAG Region (and accompanying table of measurements) (Table 3.5-2)
25. Natural Community Conservation Plan (NCCP) Designated Lands in the SCAG Region (Table 3.7-6)
26. Location of Land Grants in the SCAG Region – Spanish Period (1769-1822) (Table 3.8-3)
27. Location of Land Grants in the SCAG Region –Mexican Period (1822-1848) (Table 3.8-4)
28. National Register of Historic places and California Historic Landmark Sites in the SCAG Region (Table 7.6)

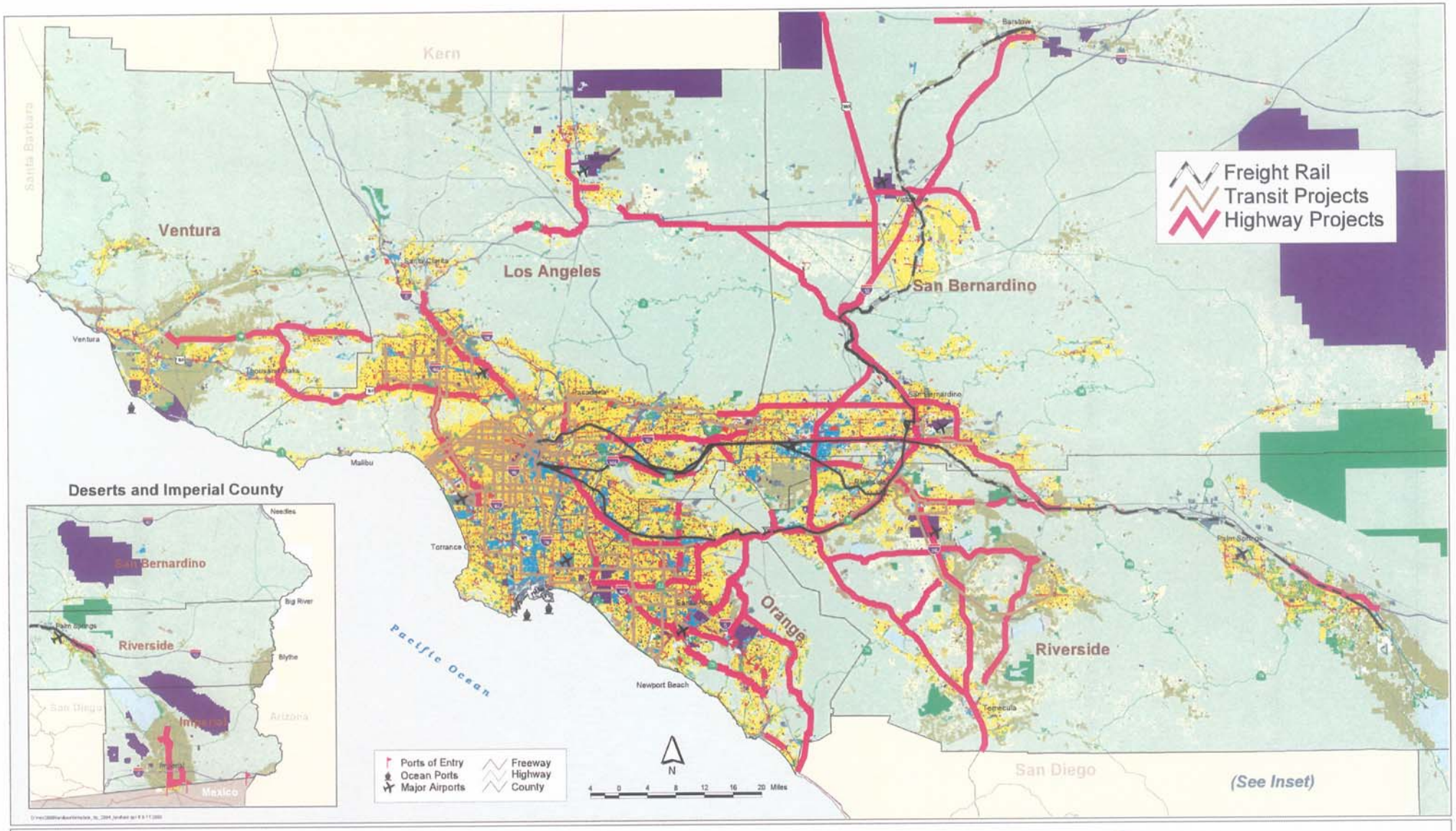

No Data
Agriculture
Commercial
Extraction
Industrial
Low Density Residential
Medium to High Density Residential
Open Space & Recreation
Public Facilities & Institutions
Rural Density Residential
Transportation & Utilities
Under Construction
Water & Floodways
Vacant

Source: SCAG's Aerial Land Use 2000, Thomas Bros. Network

Existing Land Use Patterns

Figure 3.1-1

SOUTHERN CALIFORNIA ASSOCIATION of GOVERNMENTS

2004 RTP PEIR

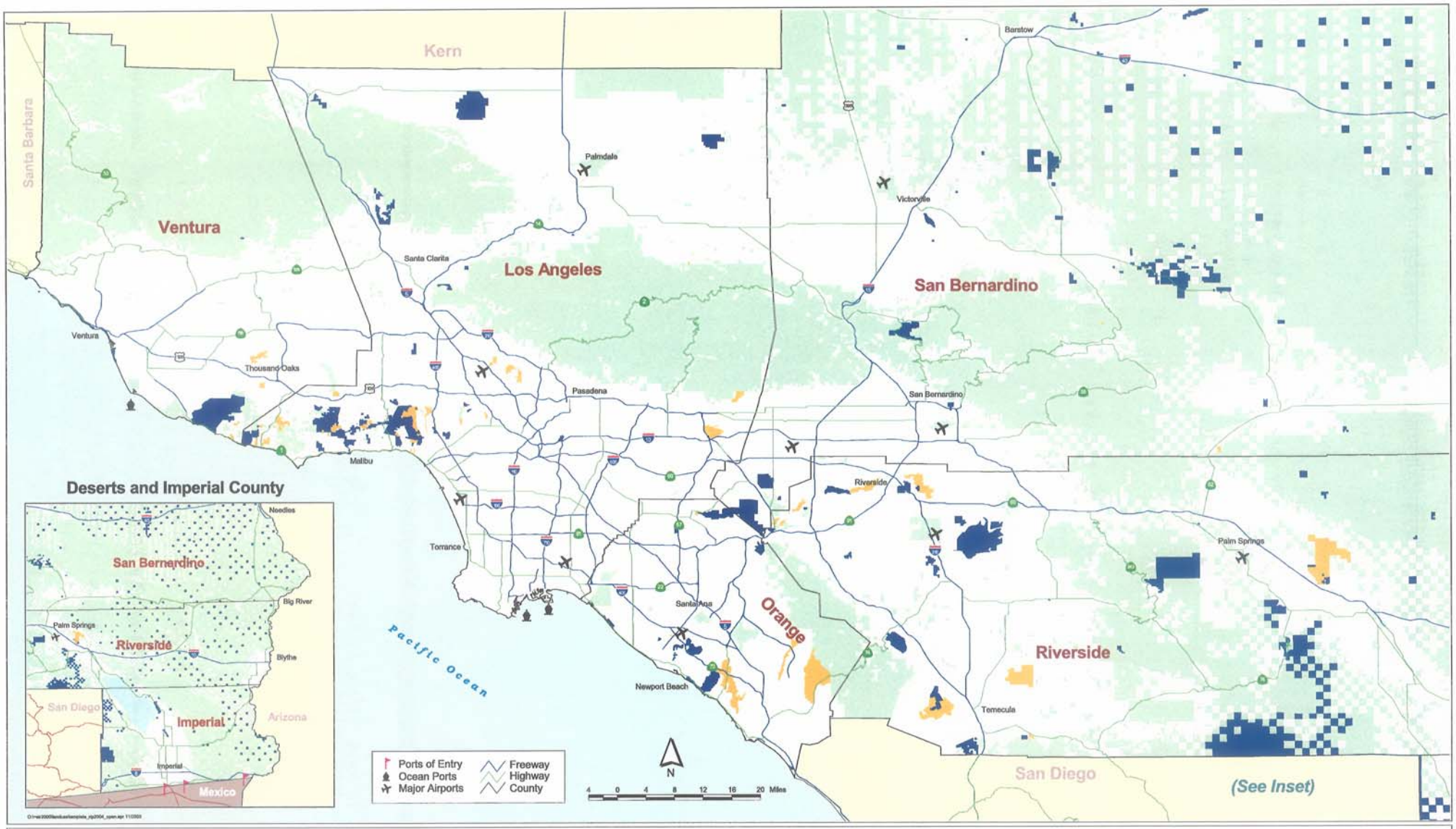

Federal
State
Regional/Local

Source: University of California, Santa Barbara's 1999 GAP Database
Thomas Bros. Network

Open Space and Recreation Lands

Figure 3.1-2

SOUTHERN CALIFORNIA ASSOCIATION of GOVERNMENTS

2004 RTP PEIR

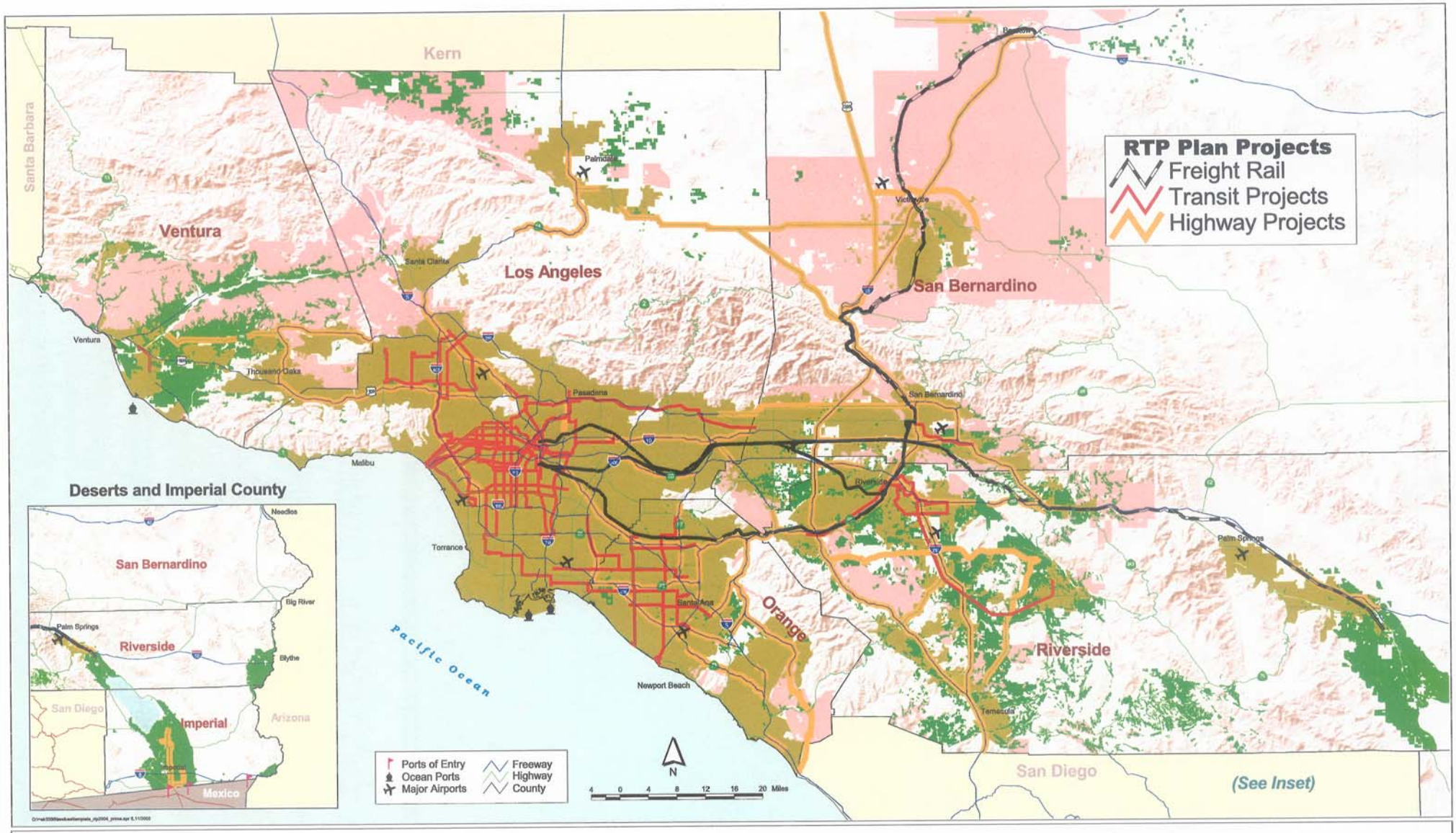

Prime Agricultural
Grazing Land
Urbanized Area

Prime Agricultural Farm Land and Grazing Land

SOUTHERN CALIFORNIA ASSOCIATION of GOVERNMENTS

2004 RTP PEIR

Source: State of California, Dept of Conservation, FMMP, 2001
Census 2000, Thomas Bros. Network

Figure 3.1-6

Air Districts
- AVAQMD
- ICAPCD
- MDAQMD
- SCAQMD
- VCAPCD

Air Basins
- MDAB
- SCAB
- SSAB
- VC SCCAB

- Monitoring Station

Source: California Air Resources Board and Air Districts, 2002
Note: The MDAB covers the entire county of San Bernardino.

Air Quality Districts, Basins, and Monitoring Stations

Figure 3.4-1

SOUTHERN CALIFORNIA ASSOCIATION of GOVERNMENTS

2004 RTP PEIR

Sensitive Receptors Intersecting the Buffer
Sensitive Receptors
1/4 Mile Buffer of 2030 Plan Freeway, Transit, and Freight Rail Projects

Source: Thomas Bros. Cultural Points Digital Data File, Thomas Bros. Network 2001

Potentially Impacted Sensitive Receptors

Figure 3.4-2

SOUTHERN CALIFORNIA ASSOCIATION of GOVERNMENTS

2004 RTP PEIR

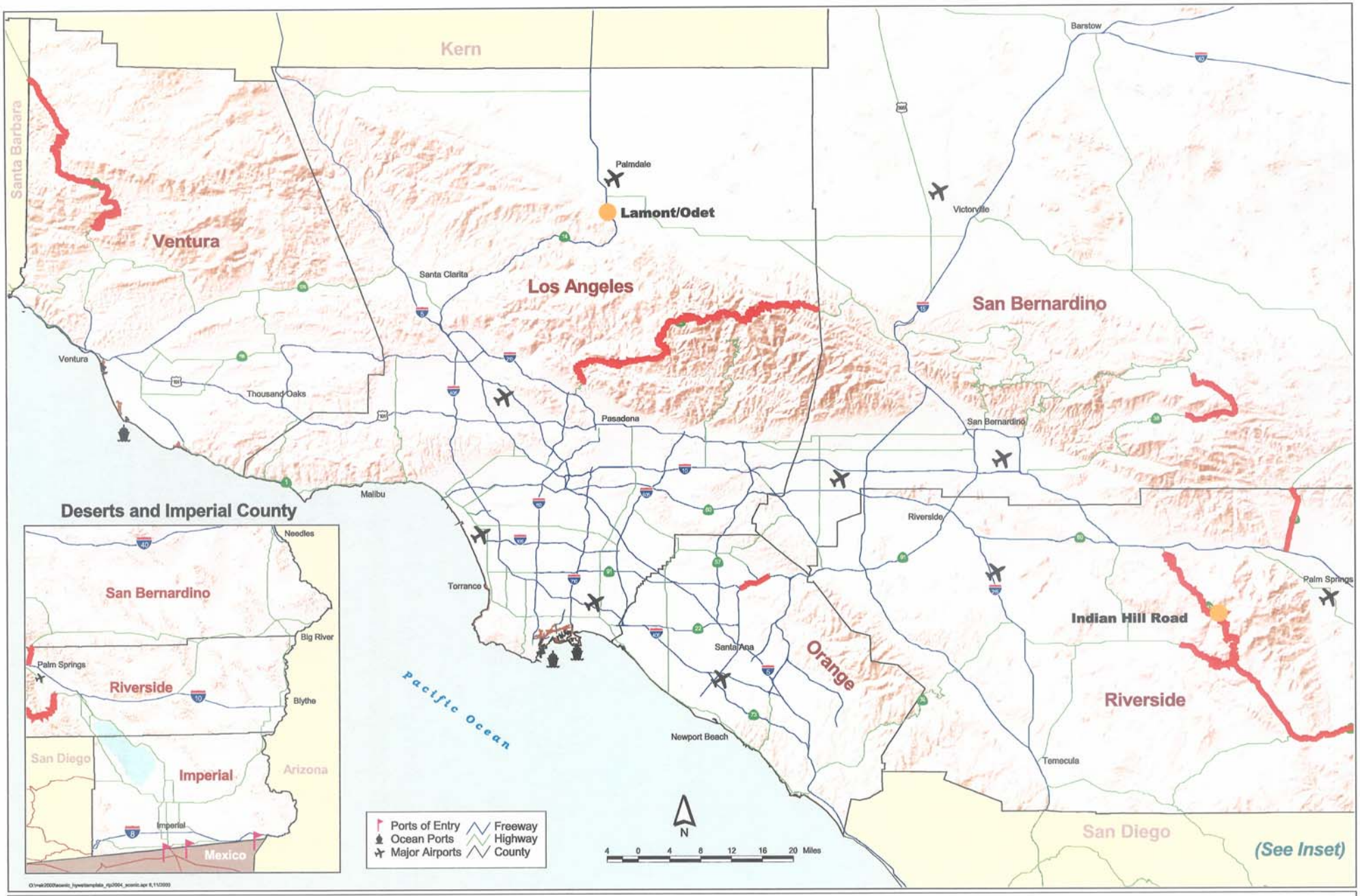

Scenic Highways

California Designated Vista Points

Designated Scenic Highways and Vista Points

Source: Caltrans, GIS Unit, District 7, 2002 Thomas Bros. Network

Figure 3.6-1

SOUTHERN CALIFORNIA ASSOCIATION of GOVERNMENTS

2004 RTP PEIR

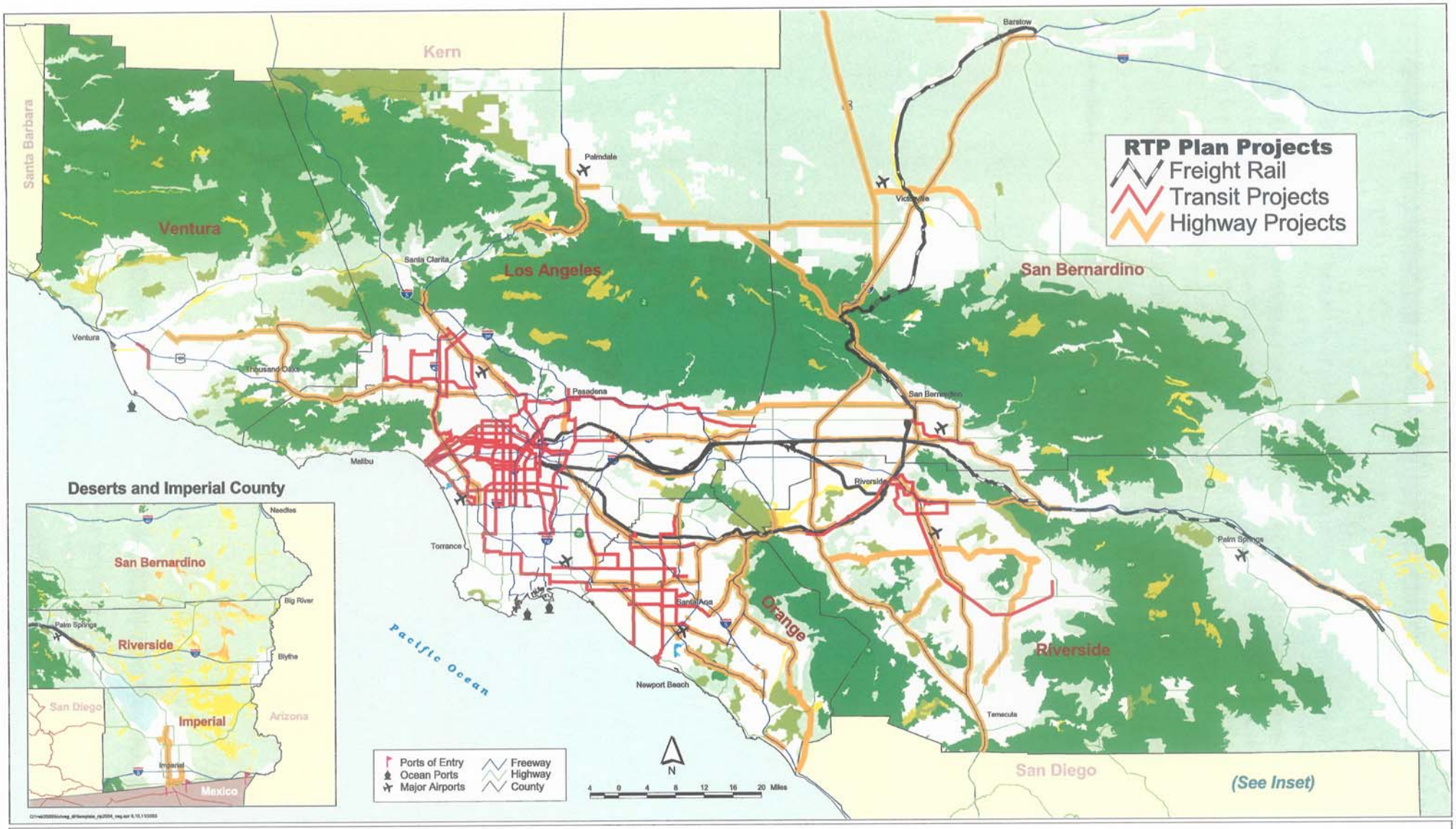

Chaparral
Conifer Forests and Woodlands
Desert Dunes
Grassland
Not Classified
Hardwood Forests and Woodlands
Riparian Forest and Scrub
Scrub
Wetland

Source: University of Santa Barbara, GAP Analysis, 1999
Thomas Bros. Network

Vegetation Communities

Figure 3.7-1

SOUTHERN CALIFORNIA ASSOCIATION of GOVERNMENTS

2004 RTP PEIR

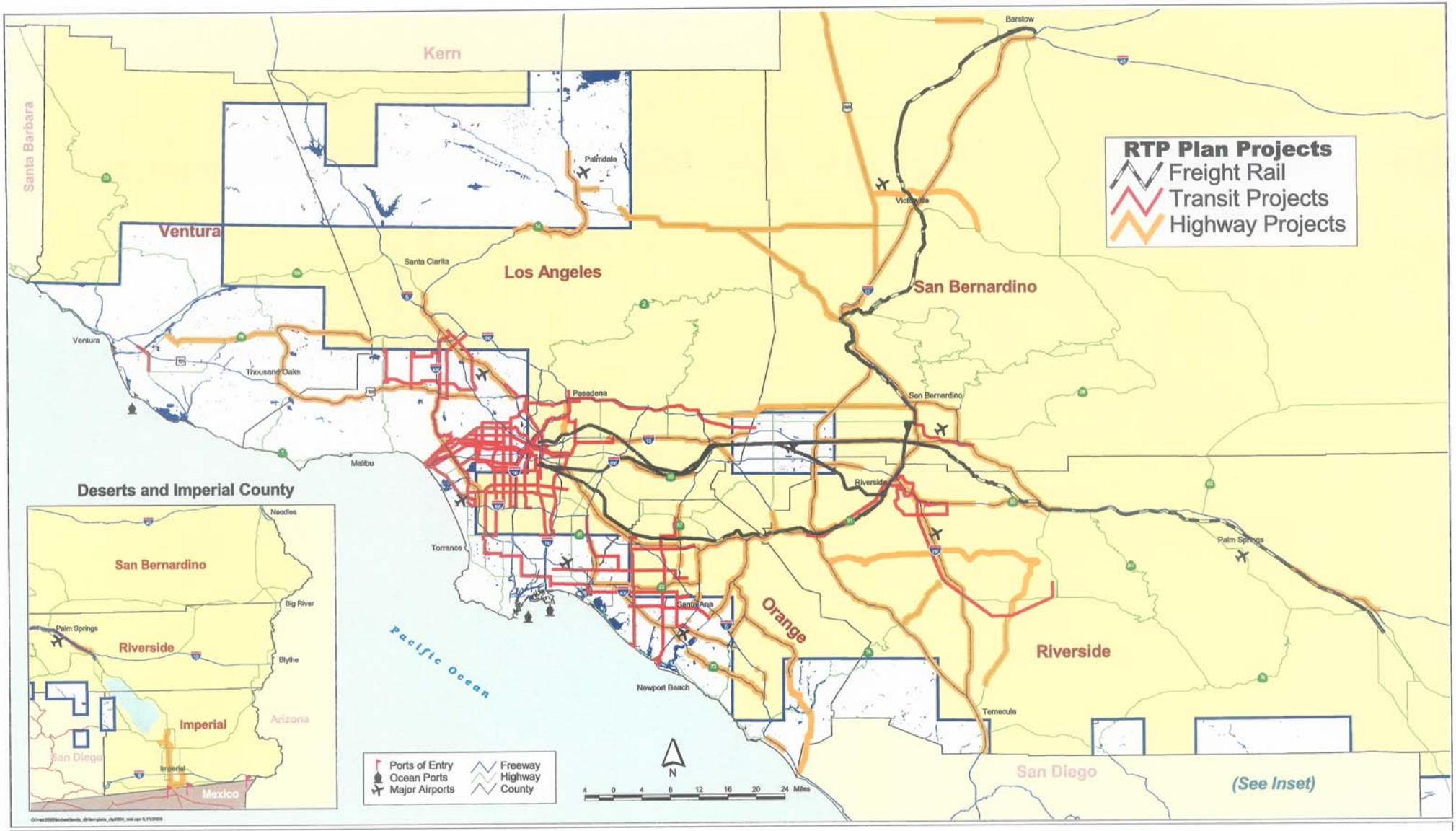

Wetland
Inventory Area
Non-inventoried Area

Source: National Wetlands Inventory, 1970-1998
Thomas Bros. Network

General Location of Known Wetlands

Figure 3.7-2

SOUTHERN CALIFORNIA ASSOCIATION of GOVERNMENTS

2004 RTP PEIR

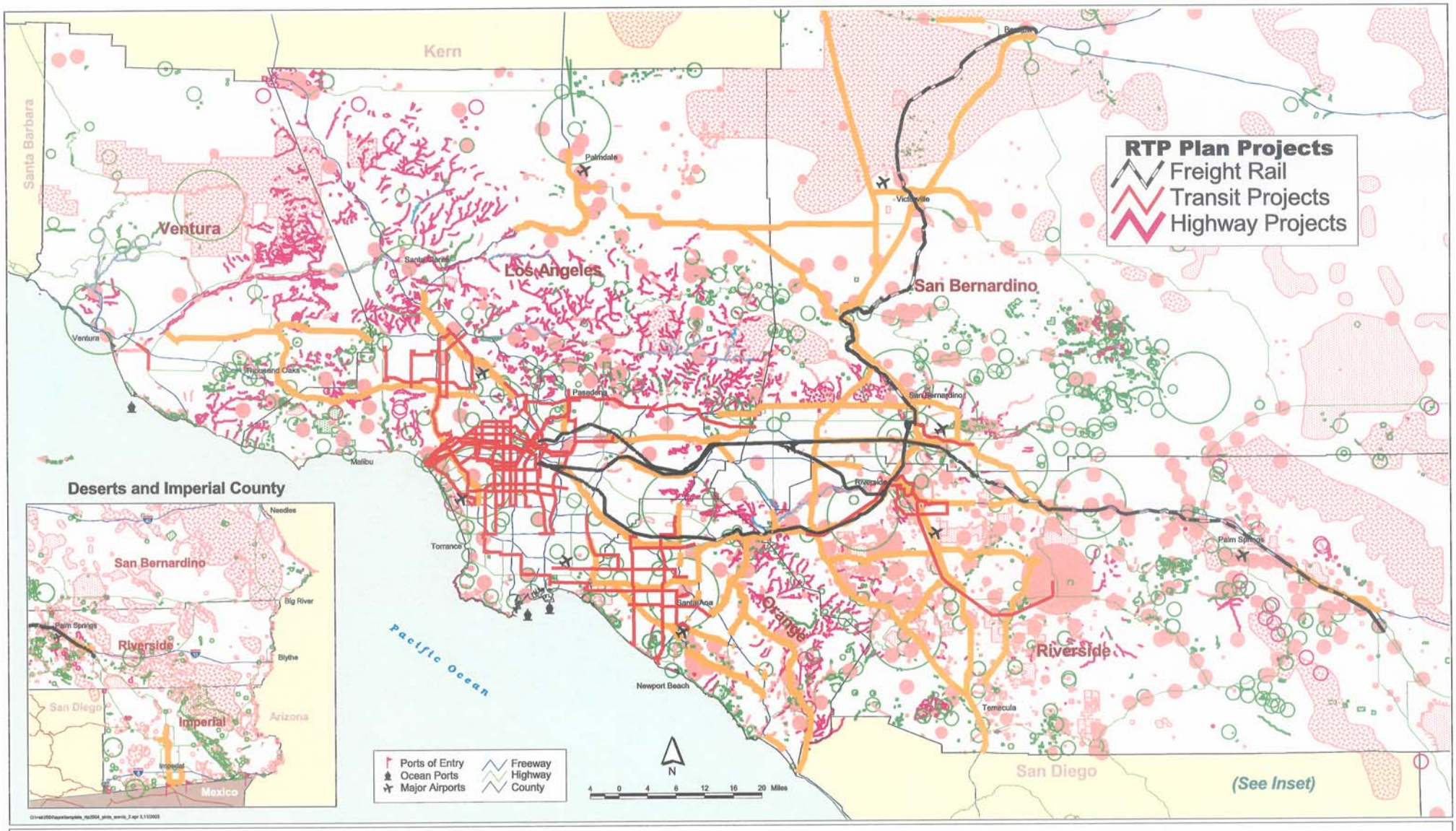

Plant (80m)
Plant (specific)
Plant (non-specific)
Plant (circular)
Animal (80m)
Animal (specific)
Animal (non-specific)
Animal (circular)
Terr. Comm. (80)
Terr. Comm. (specific)
Terr. Comm. (non-specific)
Terr. Comm. (circular)
Aqu. Comm. (80)
Aqu. Comm. (specific)
Aqu. Comm. (non-specific)
Aqu. Comm. (circular)

Source: California Natural Diversity Database, Department of Fish and Game, March 2003
Thomas Bros. Network

Known Sighting of Endangered, Threatened, or Rare Plant or Animal Species

Figure 3.7-3

SOUTHERN CALIFORNIA ASSOCIATION of GOVERNMENTS

2004 RTP PEIR

Geomorphic Provinces in the SCAG Region

Figure 3.9-1

SOURCE: Environmental Science Associates, 2000

SOUTHERN CALIFORNIA ASSOCIATION of GOVERNMENTS

2004 RTP PEIR

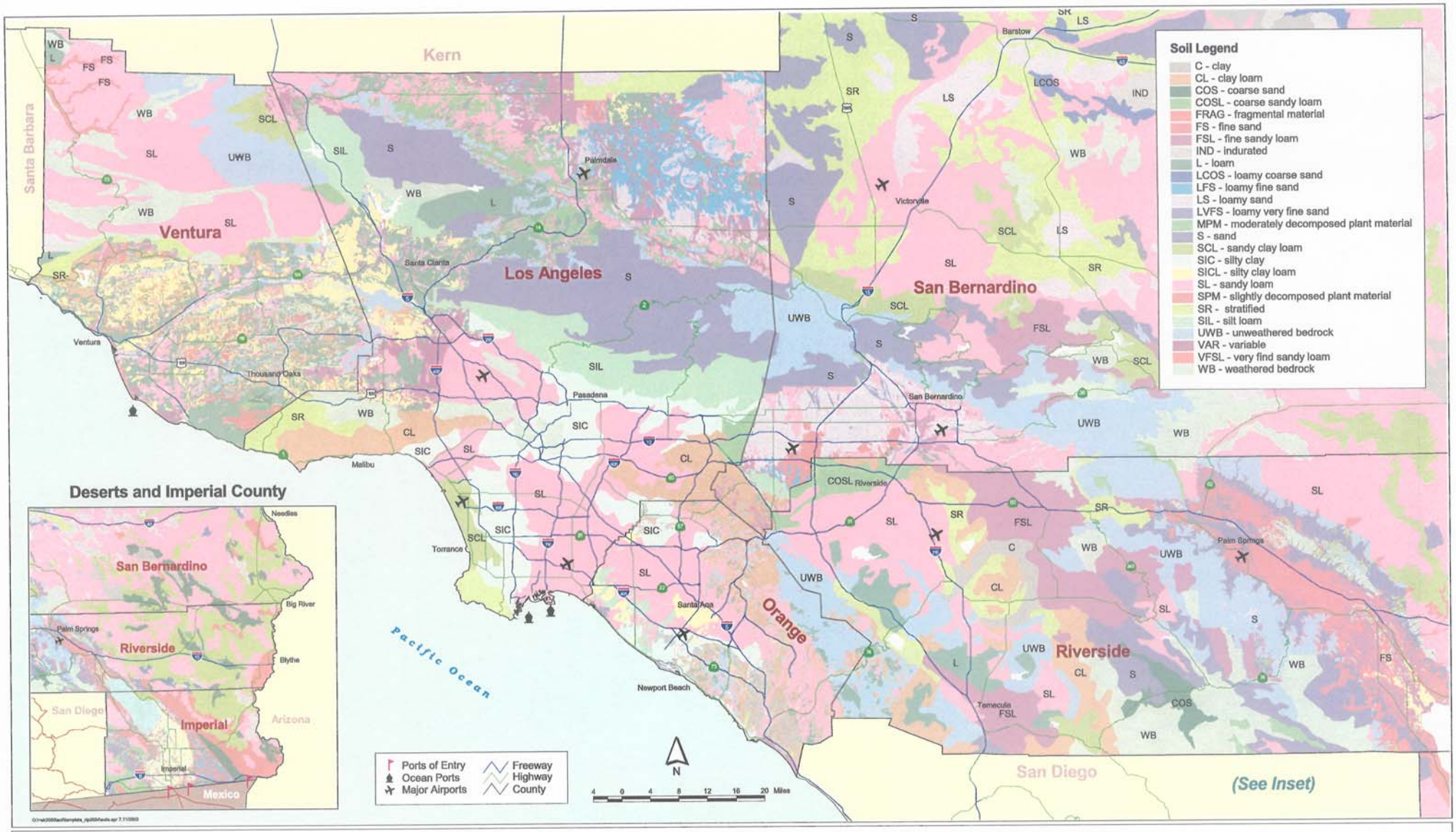

General Soil Types

Source: USDA STATSGO and SSURGO Database, 1998 - 2000
Thomas Bros. Network

Figure 3.9-2

SOUTHERN CALIFORNIA ASSOCIATION of GOVERNMENTS

2004 RTP PEIR

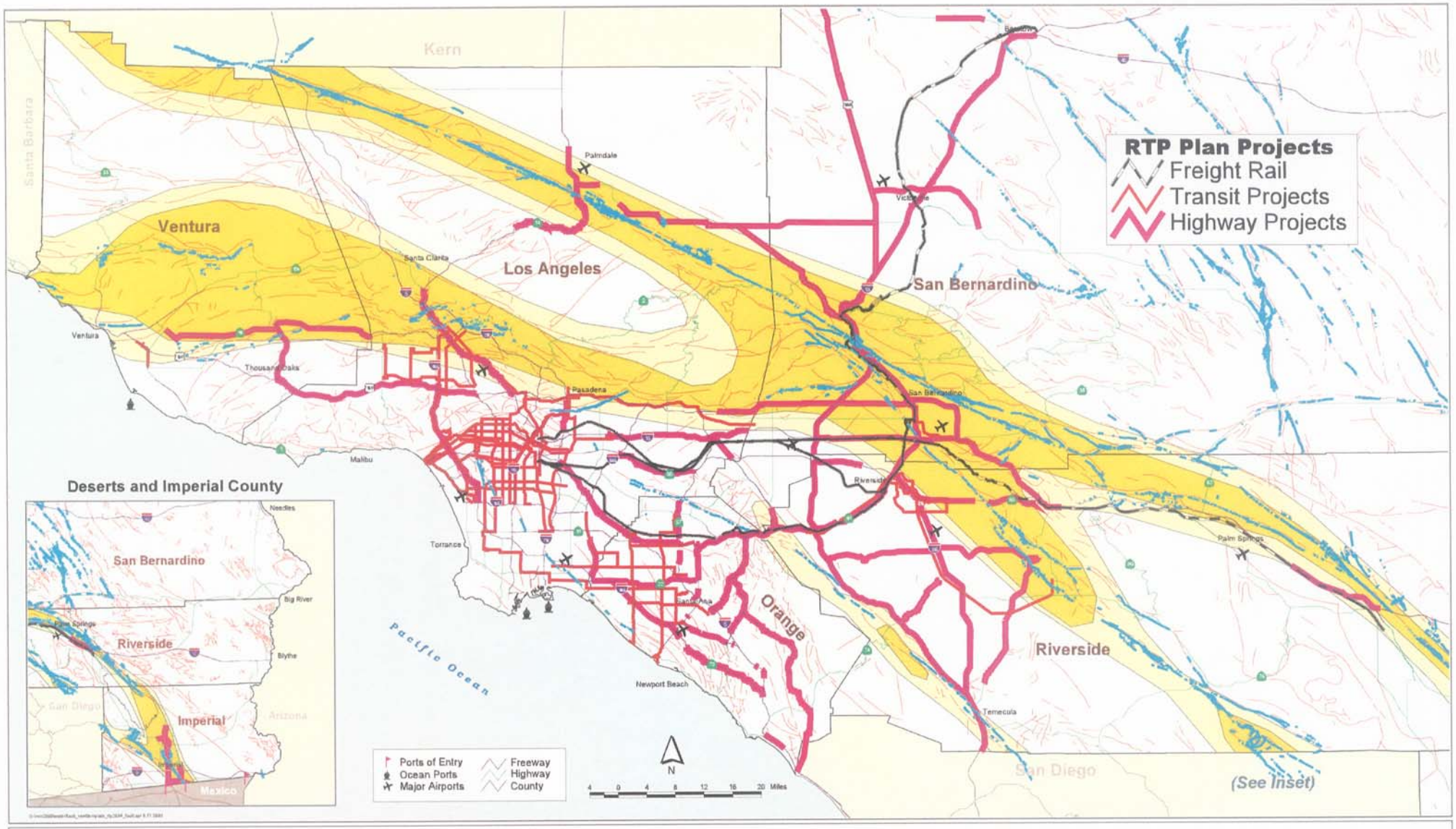

Major Acceleration
Severe Acceleration
Faults
Designated Alquist-Priolo Earthquake Rupture Zones

Earthquake Faults and Peak Ground Acceleration

Source: Reproduced with permission, California Division of Mines and Geology, CD-ROM 2000-006 (2000), Digital Database of Faults from the Fault Activity Map of California and Adjacent Areas and from CD-ROM 2001-05 (2002), Official Map of Alquist-Priolo Earthquake Fault Zones, Southern Region. Southern California Earthquake Center, Thomas Bros. Network

Figure 3.9-3

SOUTHERN CALIFORNIA ASSOCIATION of GOVERNMENTS

2004 RTP PEIR

Subsidence Areas

Areas Subject to Subsidence

Source: SCAG's Aerial Land Use Survey, 1993
Thomas Bros. Network

Figure 3.9-4

SOUTHERN CALIFORNIA ASSOCIATION of GOVERNMENTS

2004 RTP PEIR

High Potential, Hard Bedrock
Moderate Potential, Soft Bedrock
Other

Source: U.S.D.A. STATSGO Database, 2000
Thomas Bros. Network

Relative Landslide Potential

Figure 3.9-5

SOUTHERN CALIFORNIA ASSOCIATION of GOVERNMENTS

2004 RTP PEIR

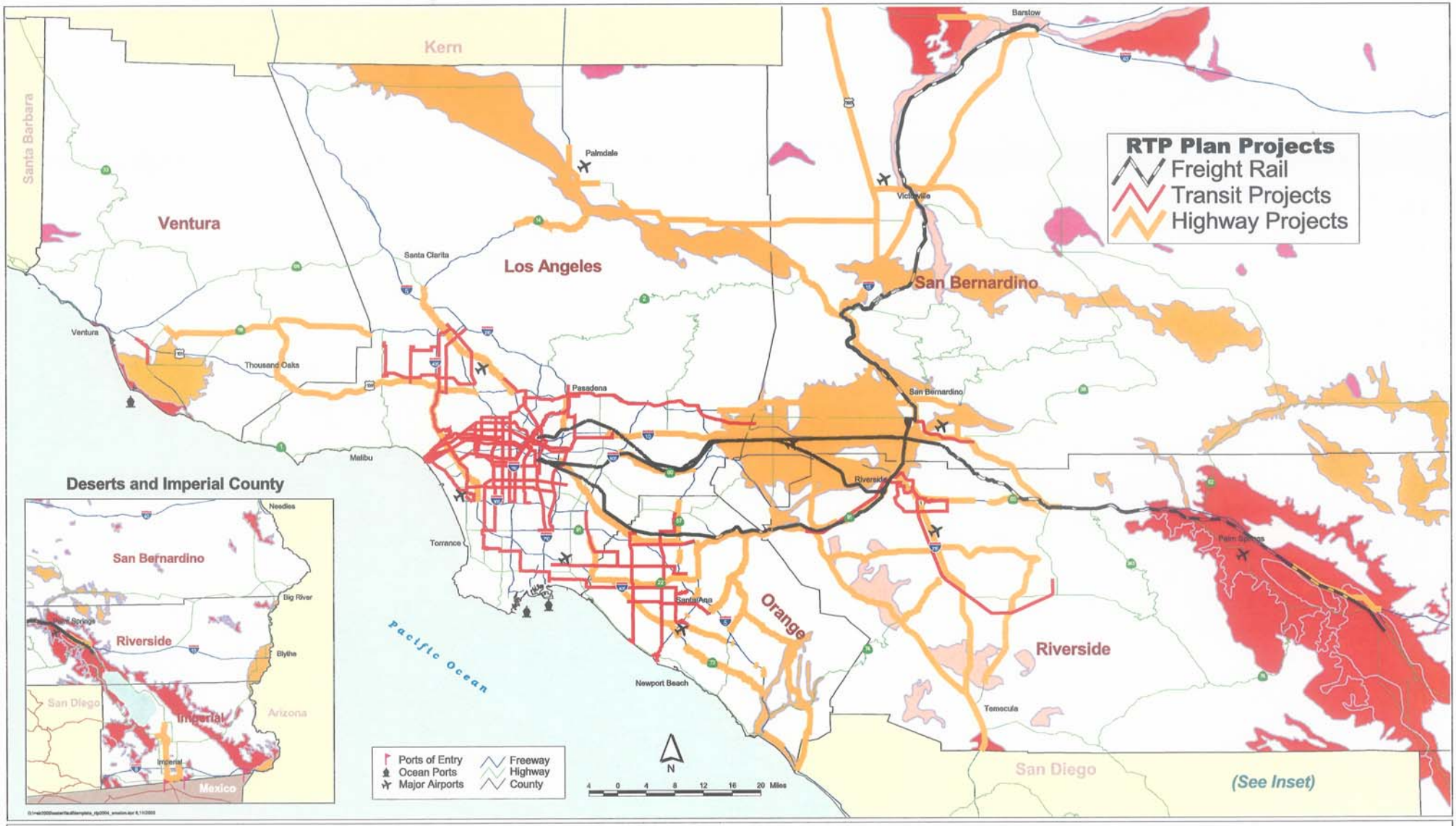

Wind Erodability Group (WEG)
- Very fine sand
- Loamy very fine sand
- Very fine sandy loam
- Calcareous loam and silt loam
- Noncalcareous loam and silt loam

Location of Soils with Moderate to High Erosion Potential

Source: U.S.D.A. STATSGO Dataset, 2000
Thomas Bros. Network

Figure 3.9-6

SOUTHERN CALIFORNIA ASSOCIATION of GOVERNMENTS

2004 RTP PEIR

Perennial Water Features

Intermittent Water Features

Major Surface Waters

Source: 1990 Tiger & 1998 Thomas Bros.
Thomas Bros. Network

Figure 3.12-2

SOUTHERN CALIFORNIA ASSOCIATION of GOVERNMENTS

2004 RTP PEIR

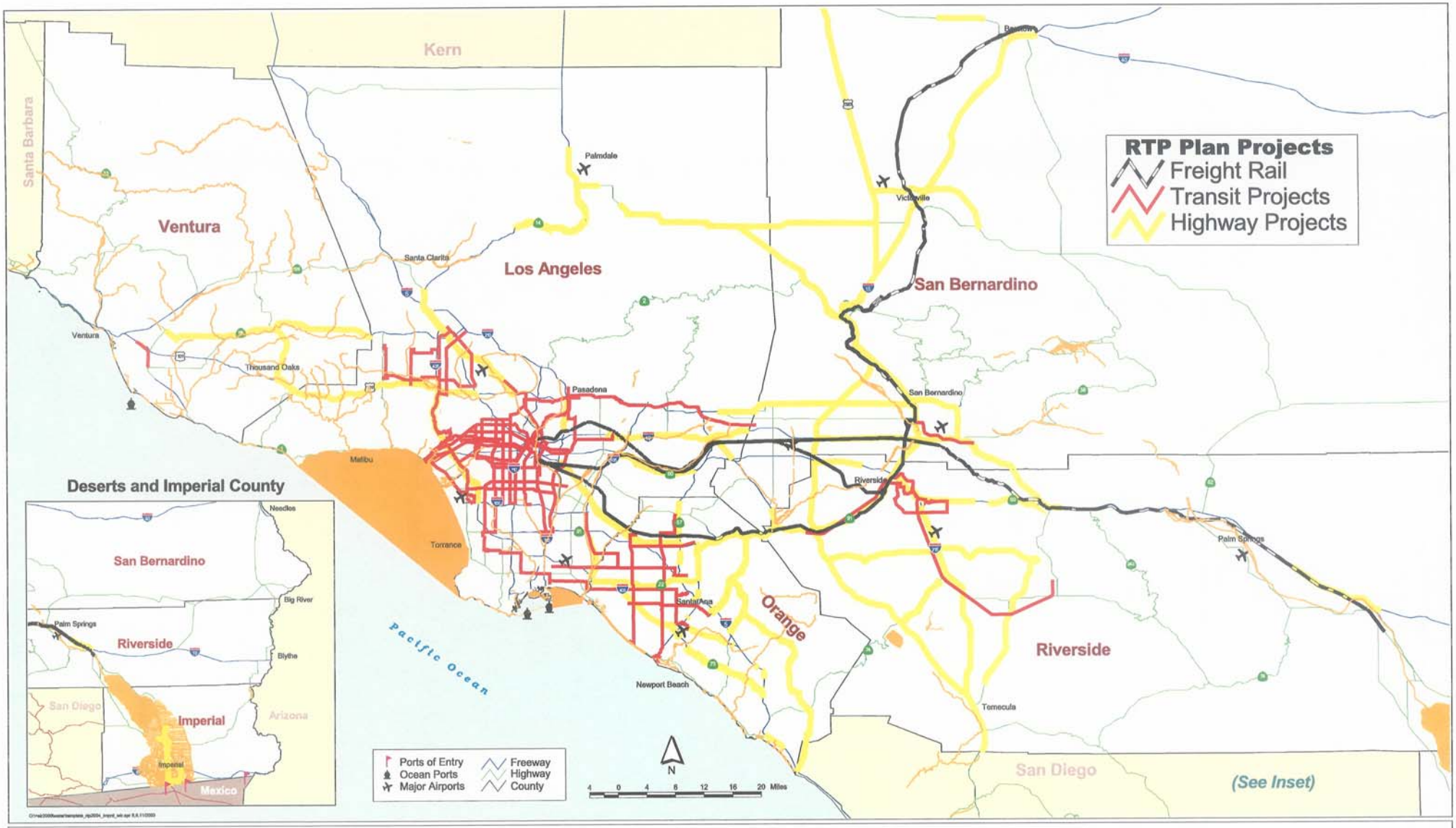

Impaired Water Bodies

Impaired Water Bodies

Source: State Water Resources Control Board (SCRWD) Clean Water Act Section 303(d) List, 2002, Thomas Bros. Network

Figure 3.12-3

SOUTHERN CALIFORNIA ASSOCIATION of GOVERNMENTS

2004 RTP PEIR

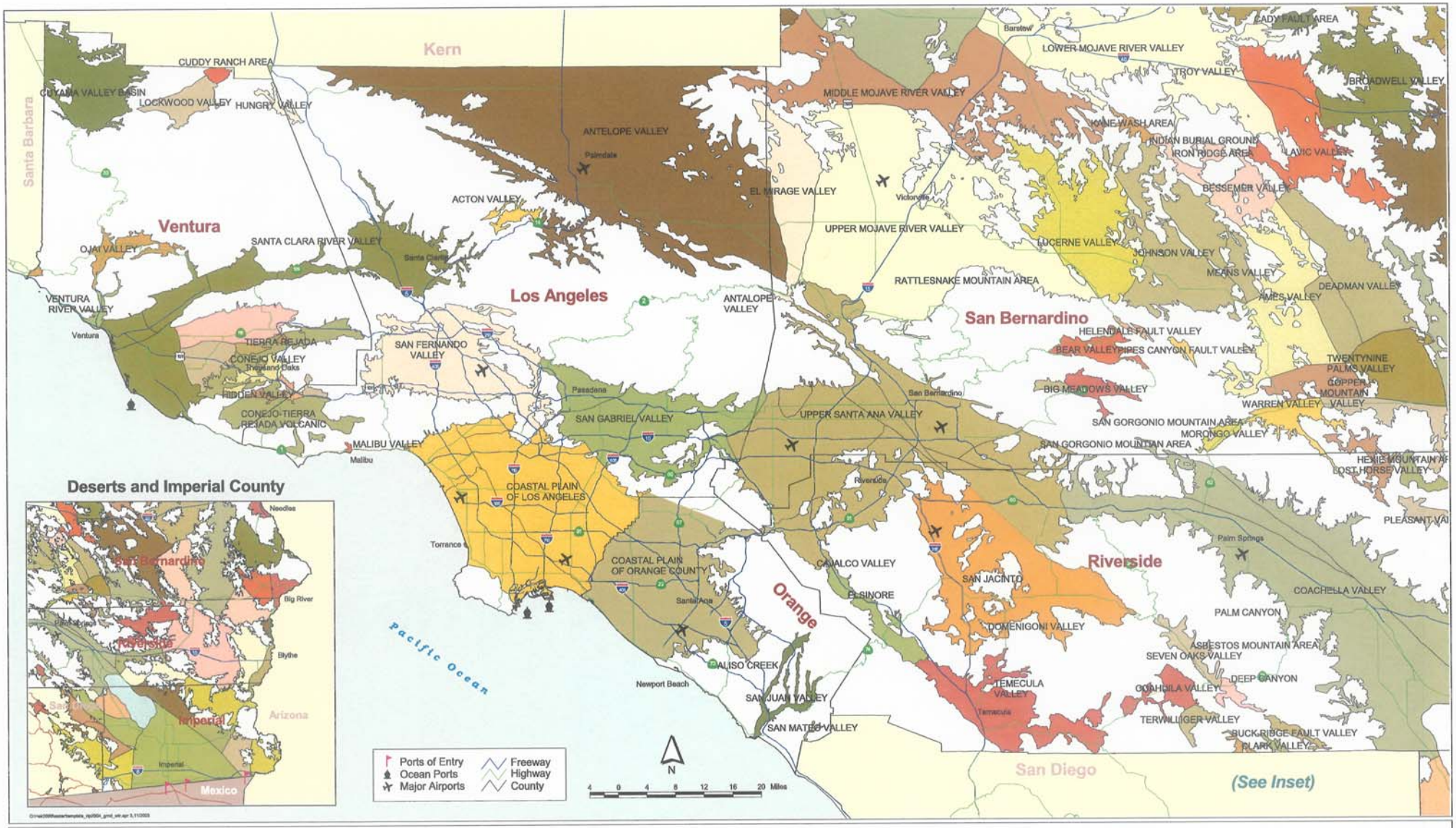

Groundwater Basins

Source: CASIL (California Spatial Information Library, 1997)
Thomas Bros. Network

Figure 3.12-4

SOUTHERN CALIFORNIA ASSOCIATION of GOVERNMENTS

2004 RTP PEIR

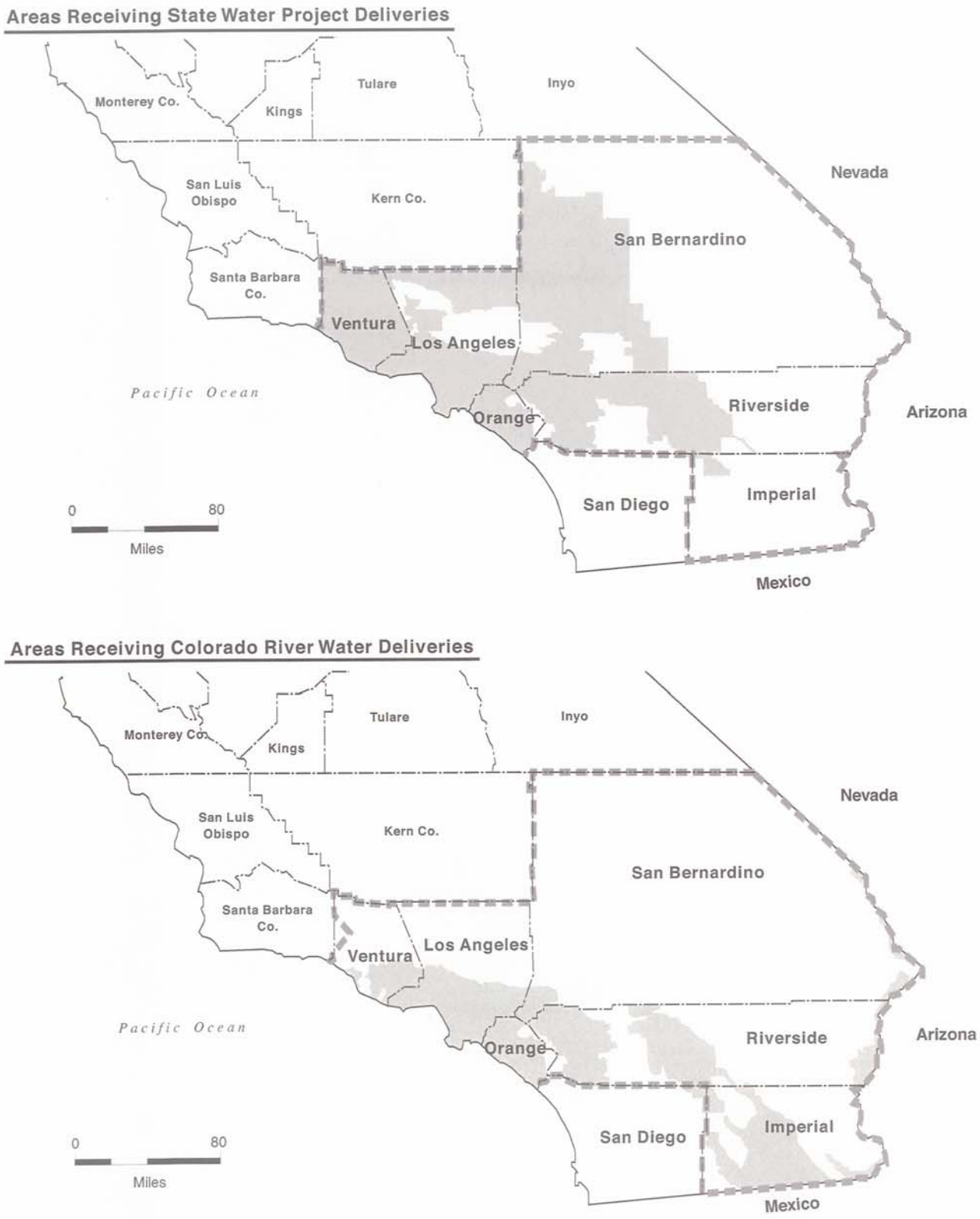

Areas Using Imported Water

Figure 3.12-5

SOUTHERN CALIFORNIA ASSOCIATION of GOVERNMENTS

2004 RTP PEIR

SOURCE: Department of Water Resources, Bulletin 160-98.

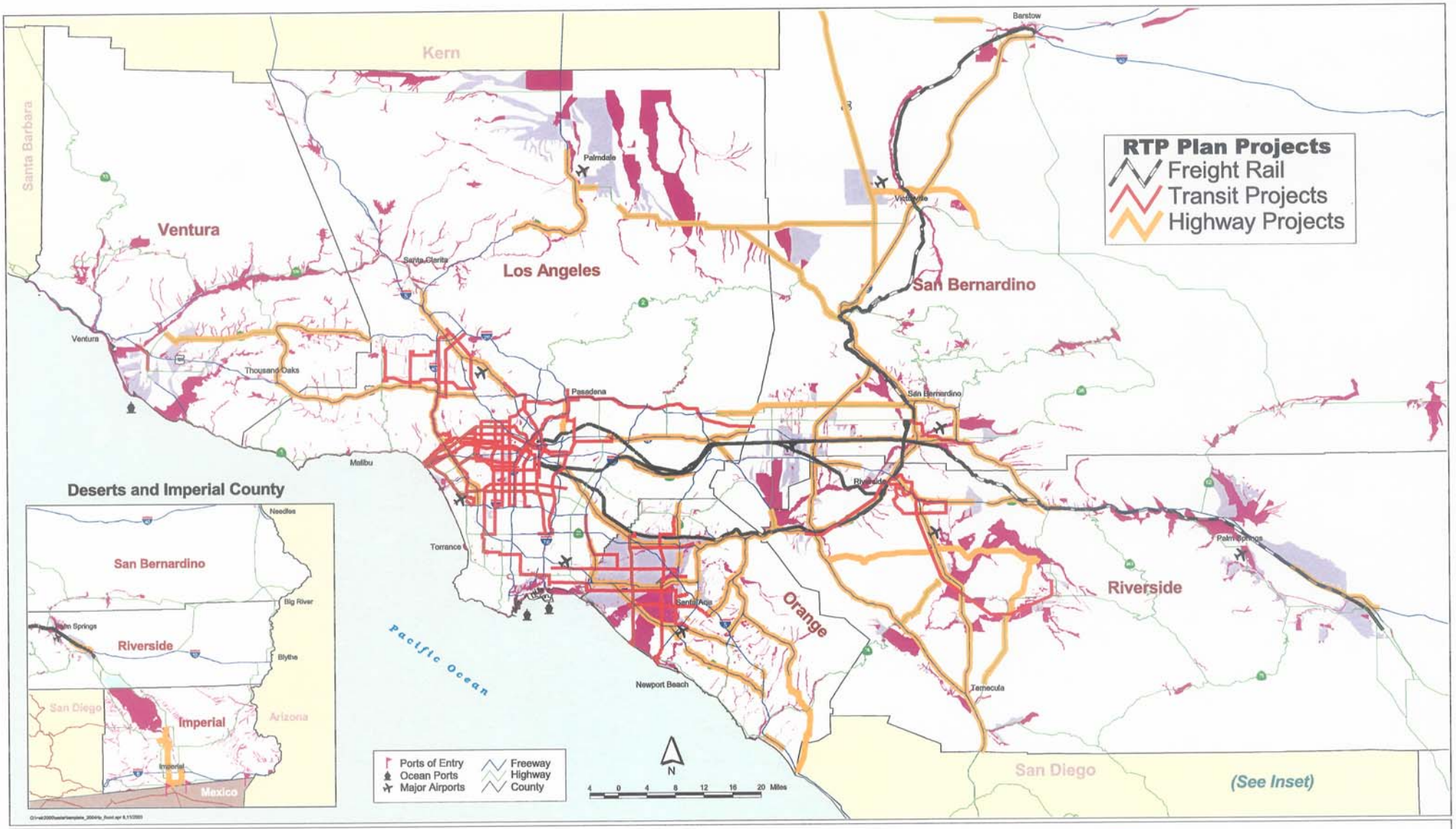

100 Year Floodplains
500 Year Floodplains

Federally Designated Flood Hazard Zones

SOUTHERN CALIFORNIA ASSOCIATION of GOVERNMENTS

2004 RTP PEIR

Source: FEMA 9Federal Emergency Management Agency's Q3 Flood Data Census, 2001
Thomas Bros. Network

Figure 3.12-7

Central Coast
Los Angeles
Santa Ana
South Lahonton
Colorado River Basin
San Diego

Regional Water Quality Control Boards

SOUTHERN CALIFORNIA ASSOCIATION of GOVERNMENTS

2004 RTP PEIR

Source: CASIL (Calwater2), 2002
Thomas Bros. Network

Figure 3.12-8

Water Agencies in the SCAG Region

Figure 3.12-9

SOURCE: Environmental Science Associates, 2000.

SOUTHERN CALIFORNIA ASSOCIATION of GOVERNMENTS

2004 RTP PEIR

Table 3.4-5: Criteria Pollutant Emissions By Nonattainment Area Plan Emissions in 2030 Compared to No Project Emissions in 2030 (in Tons per Day)

		SCAB	Ventura	Antelope Valley	Victor Valley	Coachella Valley	Imperial	Sum
ROG	No Project	75.92	4.36	1.83	3.15	1.83	5.72	92.81
	Plan	73.07	4.22	1.65	3.15	1.79	5.69	89.57
	Difference	-2.85	-0.14	-0.18	0	-0.04	-0.03	-3.24
	% Difference	-4%	-3%	-10%	0%	-2%	-1%	-3%
NOX	No Project	118.99	4.44	2.35	6.88	3.33	7.81	143.8
	Plan	120.33	4.38	2.27	7.05	3.39	7.79	145.21
	Difference	1.34	-0.06	-0.08	0.17	0.06	-0.02	1.41
	% Difference	1%	-1%	-3%	**2%**	**2%**	0%	**1%**
CO	No Project	571.32	26.18	16.36	27.33	16.52	42.31	700.02
	Plan	538.1	25.14	14.4	26.89	16.02	41.91	662.46
	Difference	-33.22	-1.04	-1.96	-0.44	-0.5	-0.4	-37.56
	% Difference	-6%	-4%	-12%	-2%	-3%	-1%	-5%
PM10	No Project	21.11	0.89	0.64	1.04	0.65	0.59	24.92
	Plan	19.8	0.86	0.56	1.01	0.64	0.59	23.46
	Difference	-1.31	-0.03	-0.08	-0.03	-0.01	0	-1.46
	% Difference	-6%	-3%	-13%	-3%	-2%	0%	-6%
SOX	No Project	2.56	0.11	0.07	0.12	0.08	0.08	3.02
	Plan	2.44	0.11	0.06	0.12	0.08	0.08	2.89
	Difference	-0.12	0	-0.01	0	0	0	-0.13
	% Difference	-5%	0%	-14%	0%	0%	0%	-4%

Source: Southern California Association of Governments; EMFAC2002, DTIM 4.02

The EPA has designated the following 21 chemicals as mobile-source air toxics emitted by motor vehicles, locomotives, aircraft, ships and various types of nonroad equipment: 1,3-butadiene, acetaldehyde, acrolein, arsenic compounds, benzene, chromium compounds, diesel particulate matter (DPM) plus diesel exhaust organic gases, dioxin/furans, ethylbenzene, formaldehyde, lead compounds, manganese compounds, mercury compounds, MTBE (methyl tertiary butyl ether), naphthalene, n-hexane, nickel compounds, POM (polycyclic organic matter), styrene, toluene and xylene.

Since ROG emissions from mobile sources generally capture the majority of the volatile organic TAC contribution from the transportation network, ROG emissions are a good indicator of the volatile organic portion of mobile source TACs. As shown in Tables 3.4-3 and 3.4-4 and discussed previously, ROG emissions are expected to decrease under the Plan and therefore, the impact of the Plan on the volatile organic portion of TACs would be considered **beneficial**.

In 1998, the particulate portion of diesel exhaust was identified as a TAC by the California EPA. Recent studies conducted by the SCAQMD have attributed 70 percent of the potential health

Table 3.5-2: Noise Levels Along Selected Freeways and Arterials in the SCAG Region

County	Freeway	Noise Monitoring Location	Annual Average Daily Traffic*	Noise Level at 200 feet (Lav)	Maximum Noise Level at 200 feet (Lmax)
Los Angeles	Interstate 5	12775 Encinitas Avenue, Sylmar	201,000	67.2	74.4
	Interstate 605	Pioneer Ave. & Strong Ave., Whittier	210,000	71.8	83.4
	Interstate 10	Walavista Road, Los Angeles	262,000	62.8	65.5
	Interstate 10	Dalewood Street, Baldwin Park	262,000	72	76.6
	Interstate 101	Oakdale Ave., Woodland Hills	233,000	63.2	71
	State Route 60	Garo Street & Pontenova Ave., Hacienda Heights	218,000	66.9	82.1
Orange	Interstate 405	Claremont St., Irvine	249,000	64.7	65.9
	Interstate 5	2441 Michelle Drive, Tustin	197,000	61.8	66.1
	State Route 57	8507 Whitewater Dr., Anaheim	198,000	69.1	77
	State Route 91	Tafolla St., & Kansas Ave., Placentia	214,000	65.6	71.2
San Bernardino	Interstate 10	Meadows Lane & Old Ranch Road, Colton	183,000	56.3	61.5
	Interstate 10	Rosewood & Spade, Loma Linda	183,000	64.4	76.2
	Interstate 10	10170 Cypress Ave., Fontana	183,000	61.9	78.1
Ventura	State Route 118	2315 Kuehner, Simi Valley	93,000	66.3	73.2
	U.S. Route 101	Willow & Skyline Dr., Thousand Oaks	124,000	66.3	73.2
Riverside	State Route 91	200 S. Washburn Ave., Corona	186,000	62.7	67.9
	Interstate 60	University Ave., Riverside	109,000	63.3	76.3
	Interstate 10	632 Wellwood Ave., Beaumont	59,000	66.2	71.9

All noise measurements were taken for a 15-minute interval during peak hours from 4 p.m. to 6 p.m.

*Annual average daily traffic volumes represent average values for each given segment based on data contained in California Department of Transportation's 1998 Traffic Volumes on California State Highways (June 1999).

Source: Southern California Association of Governments. (2001, February 1). *2004 RTP EIR*

The Natural Community Conservation Planning Program (NCCP), established by the California Resources Agency under the Natural Community Conservation Planning Act of 1991, is a voluntary, collaborative effort between local landowners, jurisdictions and the State of California. The program provides protection and identifies mitigation areas to offset future impacts to coastal scrub habitat. The NCCP study area encompasses 6,000 square miles, including portions of Riverside, Los Angeles, Orange, and San Bernardino Counties. Each county has one or more subregional planning areas.[6] Table 3.7-6 provides the status of NCCP programs in the SCAG region.

Table 3.7-6: Natural Communities Conservation Plans

County	Plan	Lead Agency	Planning Area Covered	Plan Status
Los Angeles	Palos Verdes Peninsula Subregional Plan	City of Rancho Palos Verdes	15,000 acres	Final Plan development
Orange	Orange County Central-Coastal NCCP Subregional Plan	Orange County	209,000 acres	Plan approved July 1996
Orange	Orange County Southern Subregion	Orange County	91,000 acres	Developing Draft Plan
Orange	Orange County Northern Subregion	Orange County	see "Status"	4(d) permit issued to Chevron oil field abandonment; includes 28 acre preserve.
Riverside	Coachella Valley Multiple Species Habitat Conservation Plan (CVMSHCP)	Coachella Valley Association of Governments	1,136,261 acres	Draft Plan/ Draft EIR/S due to be released.
Riverside	Western Riverside County Multiple Species Habitat Conservation Plan	Riverside County	1.2 million acres	Final Plan approved by County in July, 2003; FWS and DFG permits expected by the end of 2003.
San Bernardino	San Bernardino Valley-wide Multiple Species Habitat Conservation Plan	San Bernardino County	320,000 acres	The County is currently collecting data to determine habitat needs.

Sources: California Department of Fish and Game. (2003). *Status of NCCP Planning Efforts*. www.dfg.ca.gov/nccp/status.htm. Accessed June 2003.
Pollak, Daniel. (2001). *The Future of Habitat Conservation? The NCCP Experience in Southern California.* Prepared at the request of Senator Byron D. Sher.

REGULATORY SETTING

The following federal and state regulations affect biological resources. The regulations are organized by the agency that implements them.

Federal Agencies and Regulations

Council on Environmental Quality and U.S. Environmental Protection Agency

NEPA mandates that the federal government shall give appropriate consideration to potential adverse environmental impacts of their major actions, including impacts to biological resources. The Council on Environmental Quality oversees NEPA, and the EPA carries out administrative aspects of the NEPA process.

[6] California Department of Fish and Game. (2002, May 3). *Southern California coastal sage scrub NCCP region.* http://www.dfg.ca.gov/nccp/cssreg.htm Accessed August 2003.

Table 3.8-3: California Historic Landmarks (CHL) of the Spanish Period (1769-1821)

CHL Number	Site Name	General Location	Year
43	The Zanja	Redlands	1819-1820
95	Guahama Rancheria	Redlands	1810
101	Giant Desert Figures	16 miles N of Blythe	N/A
103	De Anza Camp Site	Southeast of Anza	1774
104	Village of Pochea	Hemet	1774
113	Site of Junipero Serra's Cross	Ventura	1782
114	Old Mission Reservoir	Ventura	1805-1815
114-1	San Buenaventura Aqueduct	Ventura	1805-1815
145	Avila Adobe	Los Angeles	1818
156	Los Angeles Plaza	Los Angeles	1781
157	Mission San Fernando Rey de Espana	Mission Hills	1797
158	Mission San Gabriel Archangel	San Gabriel	1771
161	Site of Mission Vieja	Montebello	1770s
185	Serrano Adobe Site	South of Corona	1824
186	Serrano Tanning Vats	8 miles SE of Corona	1819
187	Carved Rock	8 miles S of Corona	N/A
190	Painted Rock	7 miles S of Corona	N/A
200	Mission San Juan Capistrano	San Juan Capistrano	1776
204	Old Santa Ana	Orange	1769
302	Old Mill	San Marino	1816
310	Mission San Buenaventura	Ventura	1782
350	Mission Purisima Concepcion	South of Winterhaven	1780
363	Centinela Springs	Inglewood	N/A
383	Site of Jose Dolores Sepulveda Adobe	Torrance	1818
451	Ortega-Vigare Adobe	San Gabriel	1792-1805
522	Serra Springs	Los Angeles	1769
556	Rancho San Francisco	Valencia	1804
557	Hemet Maze Stone	Hemet	N/A
568	Hernando de Alarcon Expedition	Andrade	1540
618	Garces-Smith Monument	San Bernardino National Forest	1776
620	Yucaipa Rancheria	Yucaipa	1822
624	Portola Expedition Site	Piru	1769
638	Old Temescal Road	South of Corona	1820
655	Portola Trail Campsite (I)	Los Angeles	1769
659	Stagecoach Inn	Newbury Park	1876
665	Portola Camp Site (II)	Beverly Hills	1769
689	Los Encinos State Historic Park	Encino	1797
727	Portola Expedition Campsite	Santa Paula	1769
753	San Fernando Cemetary	Sylmar	1800s
781	National Old Trails	Needles	1776
787	De Anza Crossing	Riverside	1775, 1776
911	Chatsworth Calera Site	Chatsworth	1800s
921	Mission San Pedro y San Pablo	Northeast of Bard	1781
965	Point Dume	Malibu	1793
977	The Arrowhead	San Bernardino	N/A
984	Casa Rancho San Antonio	Bell Gardens	1810
1008	Yuha Well	Near Seeley	1774

Source: California Department of Parks and Recreation, Office of Historic Preservation. (n.d.). California state historic landmarks listed by county. Retrieved February 4, 2003, from http://ceres.ca.gov/geo_area/counties/lists/landmarks_county.html

Table 3.8-4: California Historic Landmarks (CHL) of the Mexican Period (1822-1848)

CHL Number	Site Name	General Location	Year
42	San Bernardino Asistencia	Redlands	1830
44	Mormon Stockade	San Bernardino	1839
102	Site of Louis Rubidoux House	Rubidoux	1844
115	Olivas Adobe	Ventura	1837, 1849
121	Agua Mensa	Colton	1845
127	Casa de Pio Pico	Whittier	1830's?
144	Church of Los Angeles	Los Angeles	1822
151	Campo de Cahuenga	North Hollywood	1847
152	Dominguez Ranch House	Compton	1826
167	La Mesa Battlefield	Vernon	1847
168	Oak of the Golden dream	Newhall	1842
189	Dana Point	Dana Point	1835
199	Serrano Adobe	El Toro	1842
217	Black Star Canyon Indian Village Site	Near Silverado	1878
224	Site of Third Serrano House	Southeast of Corona	1840's
226	Bernardo Yorba Ranch Site	Yorba Linda	1834
227	Diego Sepulveda Adobe Costa Mesa	Costa Mesa	Late 1820s
301	Site of Lugo Adobe	Los Angeles	1840's
303	Site of Old Rubidoux Grist Mill	Rubidoux	1846-7
360	Tapia Adobe	Cucamonga	1839
362	Romulo Pico Adobe	Mission Hills	1834
368	Hugo Reid Adobe	Arcadia	1839
385	Rio San Gabriel Battlefield	Montebello	1847
490	Cucamonga Rancho Winery	Cucamonga	1839
528	Yucaipa Adobe	Yucaipa	1842
553	Rancho Camulos	2 miles east of Piru	1839
637	Catalina Adobe	Glendale	1830's
920	Casa de San Pedro	San Pedro	1823
942	Site of Rancho Chino Adobe	Chino	1841
944	Site of Fort Romualdo Pacheco	West of Imperial	1822
963	Mojave Road	Northeast of Barstow	1826
978	Rancho los Cerritos	Long Beach	1844
979	Rancho Simi	Simi Valley	1842
1005	Santa Rosa Rancho	Murrietta	1846

Source: California Department of Parks and Recreation, Office of Historic Preservation. (n.d.). California state historic landmarks listed by county. Retrieved February 4, 2003, from http://ceres.ca.gov/geo_area/counties/lists/landmarks_county.html

As a result of new towns in places like the Mojave Desert, exploration for mineral deposits soon produced new strikes in places such as Calico in San Bernardino County in 1881. During the next several decades, many such mining camps were established in the eastern counties, most of these camps remained in existence only for a short time.

In the Twentieth Century the region underwent a metamorphosis from a primarily agricultural region into an urban metropolis. Southern California has attracted and maintained millions of people and employment opportunities and has developed into the second-largest metropolitan region in the country.

The activities and achievements of the recent past have generated many important cultural resources throughout the region. Table 3.8-5 lists cultural resources from the American period.

Table 7.6: Sites in the SCAG Region Listed on the National Register of Historic Places		
Site Name	**General Location**	**County**
500 Varas Square--Government Reserve	Los Angeles	Los Angeles
A. K. Smiley Public Library	Redlands	San Bernardino
Adamson House	Malibu	Los Angeles
Administration Building, Sherman Institute	Riverside	Riverside
Adobe Flores	South Pasadena	Los Angeles
Aiken's Wash National Register District	Baker	San Bernardino
Ainsworth, Lewis, House	Orange	Orange
Al Malaikah Temple	Los Angeles	Los Angeles
Alexander Theatre	Glendale	Los Angeles
All Souls Universalist Church	Riverside	Riverside
Alvarado Terrace Historic District	Los Angeles	Los Angeles
American Trona Corporation Building	Los Angeles	Los Angeles
Anacapa Island Archeological District	Port Hueneme	Ventura
Anacapa Island Light Station	Oxnard	Ventura
Andreas Canyon	Palm Springs	Riverside
Angels Flight Railway	Los Angeles	Los Angeles
Angelus Mesa Branch	Los Angeles	Los Angeles
Angelus Temple	Los Angeles	Los Angeles
Antelope Valley Indian Museum	Lancaster	Los Angeles
Archeological Site CA SBR 3186	Silver Lake	San Bernardino
Archeological Site No. D-4	Needles	San Bernardino
Archeological Site No. E-21	Parker	San Bernardino
Arlington Branch Library and Fire Hall	Riverside	Riverside
Armory Hall	Lake Elsinore	Riverside
Artz Building	Tustin	Orange
Atchison, Topeka and Santa Fe Railway Passenger and Freight Depot	San Bernardino	San Bernardino
Atchison, Topeka, and Santa Fe Railroad Station	Claremont	Los Angeles
Atchison, Topeka, and Santa Fe Railway Steam Locomotive No. 3751	Los Angeles	Los Angeles
Auditorium	Torrance	Los Angeles
Aztec Hotel	Monrovia	Los Angeles
Azusa Civic Center	Azusa	Los Angeles
Backs, Ferdinand, House	Anaheim	Orange
Bailey, Jonathan, House	Whittier	Los Angeles
Balboa Inn	Newport Beach	Orange
Balboa Pavilion	Balboa	Orange
Baldwin Hills Village	Los Angeles	Los Angeles
Bank of Balboa--Bank of America	Newport Beach	Orange
Banning House	Wilmington	Los Angeles
Bard, Elizabeth, Memorial Hospital	Ventura	Ventura
Bardsdale Methodist Episcopal Church	Fillmore	Ventura
Barker Dam	Twentynine Palms	Riverside
Barnsdall Park	Los Angeles	Los Angeles
Barton Villa	Redlands	San Bernardino
Batchelder House	Pasadena	Los Angeles
Battery John Barlow and Saxton	San Pedro	Los Angeles
Battery Osgood-Farley	San Pedro	Los Angeles
Bekins Storage Co. Roof Sign	Pasadena	Los Angeles

Table 7.6: Sites in the SCAG Region Listed on the National Register of Historic Places		
Site Name	**General Location**	**County**
Bentz, Louise C., House	Pasadena	Los Angeles
Bernard, Susana Machado, House and Barn	Los Angeles	Los Angeles
Berylwood	Port Hueneme	Ventura
Beverly Wilshire Hotel	Beverly Hills	Los Angeles
Bitter Spring Archaeological Site (4-SBr-2659)	Barstow	San Bernardino
Bixby--Bryant Ranch House	Yorba Linda	Orange
Black Canyon--Inscription Canyon--Black Mountain Rock Art District	Hinkley	San Bernardino
Blacker, Robert R., House	Pasadena	Los Angeles
Blackwater Well	Red Mountains	San Bernardino
Blinn, Edmund, House	Pasadena	Los Angeles
Blythe Intaglios	Blythe	Riverside
Bolton Hall	Tujunga	Los Angeles
Bolton, Dr. W. T., House	Pasadena	Los Angeles
Bonnie Court	Pasadena	Los Angeles
Bowen Court	Pasadena	Los Angeles
Bradbury Building	Los Angeles	Los Angeles
Bradford, A. S., House	Placentia	Orange
Brea City Hall and Park	Brea	Orange
Britt, Eugene W., House	Los Angeles	Los Angeles
Broadway Theater and Commercial District	Los Angeles	Los Angeles
Bryan Court	Pasadena	Los Angeles
Bryson Apartment Hotel	Los Angeles	Los Angeles
Builders Exchange Building	Santa Ana	Orange
Bullock's Pasadena	Pasadena	Los Angeles
Bullock's Wilshire Building	Los Angeles	Los Angeles
Bunche, Ralph J., House	Los Angeles	Los Angeles
Burro Flats Painted Cave	Santa Susana	Ventura
Buttercup Farms Pictograph	Perris	Riverside
CA SBr 1008A, CA SBr 1008B, CA SBr 1008C	Johannesburg	San Bernardino
Cahuenga Branch	Los Angeles	Los Angeles
Calico Mountains Archeological District	Yermo	San Bernardino
Calleguas Creek Site	Oxnard	Ventura
Carnegie Library	Anaheim	Orange
Carnegie Public Library Building	Colton	San Bernardino
Carnegie, Andrew, Library	Corona	Riverside
Carroll Avenue, 1300 Block	Los Angeles	Los Angeles
Casa de Esperanza	San Juan Capistrano	Orange
Casa de Parley Johnson	Downey	Los Angeles
Casa Romantica	San Clemente	Orange
Catholic-Protestant Chapels, Veterans Administration Center	Los Angeles	Los Angeles
Cedar Avenue Complex	Lancaster	Los Angeles
Centinela Adobe	Los Angeles	Los Angeles
Chapman Building	Fullerton	Orange
Charmont Apartments	Santa Monica	Los Angeles
Childs, William, House	Riverside	Riverside

Table 7.6: Sites in the SCAG Region Listed on the National Register of Historic Places		
Site Name	**General Location**	**County**
Chinatown	Riverside	Riverside
Christ College Site	Irvine	Orange
Christmas Tree Lane	Altadena	Los Angeles
Citizens Publishing Company Building	Culver City	Los Angeles
City Hall--City of Burbank	Burbank	Los Angeles
Civic Center Financial District	Pasadena	Los Angeles
Clark, Dr. George C., House	Fullerton	Orange
Clark, Mary Andrews, Memorial Home	Los Angeles	Los Angeles
Clarke Estate	Santa Fe Springs	Los Angeles
Club Casa Del Mar	Santa Monica	Los Angeles
Coachella Valley Fish Traps	Valerie	Riverside
Colonial Court	Pasadena	Los Angeles
Colonial House	West Hollywood	Los Angeles
Colony House	Simi	Ventura
Colorado Street Bridge	Pasadena	Los Angeles
Congdon, Joel R., House	San Juan Capistrano	Orange
Congregation B'nai B'rith	Los Angeles	Los Angeles
Congregation Talmud Torah of Los Angeles	Los Angeles	Los Angeles
Cooper Arms	Long Beach	Los Angeles
Corn Springs	Desert Center	Riverside
Cottage Court	Pasadena	Los Angeles
Bungalow Courts of Pasadena	Pasadena	Los Angeles
Bungalow Courts at 1274--1282 North Raymond Avenue	Pasadena	Los Angeles
Bungalow Courts at 275 North Chester Avenue	Pasadena	Los Angeles
Bungalow Courts at 533--549 North Lincoln Avenue	Pasadena	Los Angeles
Bungalow Courts at 638--650 North Mar Vista Avenue	Pasadena	Los Angeles
Bungalow Courts at 940--948 North Raymond Avenue	Pasadena	Los Angeles
Cow Camp	Twentynine Palms	San Bernardino
Crank House	Altadena	Los Angeles
Crescent Bathhouse	Lake Elsinore	Riverside
Crossroads of the World	Hollywood	Los Angeles
Crowder Canyon Archeological District	San Bernardino	San Bernardino
Crystal Cove Historic District	Laguna Beach	Orange
Culbertson, Cordelia A., House	Pasadena	Los Angeles
Culver Hotel	Culver City	Los Angeles
Culver, C. Z., House	Orange	Orange
Cypress Court	Pasadena	Los Angeles
Dana, Richard Henry, Branch	Los Angeles	Los Angeles
De Neve, Felipe, Branch	Los Angeles	Los Angeles
Derby, James Daniel, House	Glendale	Los Angeles
Desert Queen Mine	Twentynine Palms	Riverside
Desert View Tower	Ocotillo	Imperial
DeWenter Mansion, Guest House and Grounds	La Verne	Los Angeles
Diamond Apartments	Redondo Beach	Los Angeles
Doheny Estate/Greystone	Beverly Hills	Los Angeles

Table 7.6: Sites in the SCAG Region Listed on the National Register of Historic Places		
Site Name	**General Location**	**County**
Dominguez Ranch Adobe	Compton	Los Angeles
Don Carlos Court	Pasadena	Los Angeles
Downtown Santa Ana Historic Districts	Santa Ana	Orange
Drum Barracks	Wilmington	Los Angeles
Dudley House	Ventura	Ventura
Eagle Rock Branch Library	Los Angeles	Los Angeles
Easley, Oscar, Block	San Clemente	Orange
Ebell Club of Santa Paula	Santa Paula	Ventura
Ebell of Los Angeles	Los Angeles	Los Angeles
Ebell Society of Santa Ana Valley	Santa Ana	Orange
Edison Historic District	Pomona	Los Angeles
El Garces	Needles	San Bernardino
El Greco Apartment	Los Angeles	Los Angeles
El Molino Viejo	Pasadena	Los Angeles
Elephant Packing House	Fullerton	Orange
Engine Co. No. 27	Los Angeles	Los Angeles
Engine Company No. 28	Los Angeles	Los Angeles
Engine House No. 18	Los Angeles	Los Angeles
Ennis House	Los Angeles	Los Angeles
Episcopal Church of the Ascension	Sierra Madre	Los Angeles
Esslinger Building	San Juan Capistrano	Orange
Estudillo Mansion	San Jacinto	Riverside
Euclid Court	Pasadena	Los Angeles
Evanston Inn	Pasadena	Los Angeles
Exposition Park Rose Garden	Los Angeles	Los Angeles
Fages-De Anza Trail-Southern Emigrant Road	Borrego Springs	Imperial
Fairview Indian Site	Costa Mesa	Orange
Farmers and Merchants Bank of Fullerton	Fullerton	Orange
Farnsworth, Gen. Charles S., County Park	Altadena	Los Angeles
Faulkner, George Washington, House	Santa Paula	Ventura
Federal Post Office	Riverside	Riverside
Federal Reserve Bank of San Francisco	Los Angeles	Los Angeles
Fenyes Estate	Pasadena	Los Angeles
Feraud General Merchandise Store	Ventura	Ventura
Fern Avenue School	Torrance	Los Angeles
Fire Station No. 23	Los Angeles	Los Angeles
First Baptist Church of Orange	Orange	Orange
First Church of Christ, Scientist	Riverside	Riverside
First Congregational Church of Riverside	Riverside	Riverside
First National Bank of Long Beach	Long Beach	Los Angeles
First Trust Building and Garage	Pasadena	Los Angeles
Fontana Farms Company Ranch House, Camp No. 1	Fontana	San Bernardino
Fontana Pit and Groove Petroglyph Site	Fontana	San Bernardino
Foothill Boulevard Milestone (Mile 11)	Pasadena	Los Angeles
Forster, Frank A., House	San Juan Capistrano	Orange

Table 7.6: Sites in the SCAG Region Listed on the National Register of Historic Places		
Site Name	**General Location**	**County**
Foxtrot Petroglyph Site	Twentynine Palms	San Bernardino
Frances Packing House	Irvine	Orange
Frankish Building	Ontario	San Bernardino
Franz, Emmanuel, House	Ventura	Ventura
Freeman, Samuel, House	Los Angeles	Los Angeles
Fremont, John C., Branch	Los Angeles	Los Angeles
French Park Historic District	Santa Ana	Orange
Friday Morning Club	Los Angeles	Los Angeles
Friendship Baptist Church	Pasadena	Los Angeles
Fullerton First Methodist Episcopal Church	Fullerton	Orange
Fullerton Odd Fellows Temple	Fullerton	Orange
Fullerton Union Pacific Depot	Fullerton	Orange
Gamble House	Pasadena	Los Angeles
Gano, Peter, House	Avalon	Los Angeles
Garbani, Rocco, Homestead	Winchester	Riverside
Garbutt House	Los Angeles	Los Angeles
Garfield Building	Los Angeles	Los Angeles
Garfield House	South Pasadena	Los Angeles
Gartz Court	Pasadena	Los Angeles
Gilman Ranch	Banning	Riverside
Glen Tavern Hotel	Santa Paula	Ventura
Glendale Southern Pacific Railroad Depot	Glendale	Los Angeles
Glendale Young Men's Christian Association	Glendale	Los Angeles
Glendora Bougainvillea	Glendora	Los Angeles
Goffs Schoolhouse	Goffs	San Bernardino
Golden Gate Theater	Los Angeles	Los Angeles
Golden State Mutual Life Insurance Building	Los Angeles	Los Angeles
Granada Shoppes and Studios	Los Angeles	Los Angeles
Grand Union Hotel	Newbury Park	Ventura
Grandma Prisbrey's Bottle Village	Simi Valley	Ventura
Greenwood, Barbara, Kindergarten	Pomona	Los Angeles
Greystone Villa--Cabin 18	Cleveland National Forest	Orange
Guaranty Building	Hollywood	Los Angeles
Hacienda Arms Apartments	West Hollywood	Los Angeles
Hale House	Los Angeles	Los Angeles
Hale Solar Laboratory	Pasadena	Los Angeles
Halifax Apartments	Los Angeles	Los Angeles
Hangar One	Los Angeles	Los Angeles
Harada House	Riverside	Riverside
Harmon-McNeil House	Santa Ana	Orange
Harnetiaux Court	Pasadena	Los Angeles
Harrison House	San Juan Capistrano	Orange
Harvey House Railroad Depot	Barstow	San Bernardino
Haskett Court	Pasadena	Los Angeles
Hawkins--Nimocks Estate-Patricio Ontiveros Adobe	Santa Fe Springs	Los Angeles

Table 7.6: Sites in the SCAG Region Listed on the National Register of Historic Places		
Site Name	**General Location**	**County**
Heinsbergen Decorating Company Building	Los Angeles	Los Angeles
Helme--Worthy Store and Residence	Huntington Beach	Orange
Heritage House	Riverside	Riverside
Hermitage	Pasadena	Los Angeles
Hetebrink House	Fullerton	Orange
Highland Historic District	Highland	San Bernardino
Highland Park Masonic Temple	Los Angeles	Los Angeles
Highland Park Police Station	Los Angeles	Los Angeles
Highland--Camrose Bungalow Village	Los Angeles	Los Angeles
Hofer Ranch	Ontario	San Bernardino
Holly Street Livery Stable	Pasadena	Los Angeles
Hollywood Boulevard Commercial and Entertainment District	Los Angeles	Los Angeles
Hollywood Cemetery	Los Angeles	Los Angeles
Hollywood Masonic Temple	Hollywood	Los Angeles
Hollywood Melrose Hotel	Los Angeles	Los Angeles
Hollywood Studio Club	Hollywood	Los Angeles
Home Economics Building	Torrance	Los Angeles
Home Laundry	Pasadena	Los Angeles
Hoover Hotel	Whittier	Los Angeles
Horatio West Court	Santa Monica	Los Angeles
Hotel Glendale	Glendale	Los Angeles
Hotel Green	Pasadena	Los Angeles
Hotel San Clemente	San Clemente	Orange
House at 1011 S. Madison Ave.	Pasadena	Los Angeles
House at 1050 S. Madison Ave.	Pasadena	Los Angeles
House at 1233 Wentworth Ave.	Pasadena	Los Angeles
House at 380 W. Del Mar Blvd.	Pasadena	Los Angeles
House at 530 S. Marengo Avenue	Pasadena	Los Angeles
House at 574 Bellefontaine St.	Pasadena	Los Angeles
Howard Motor Company Building	Pasadena	Los Angeles
Howe-Waffle House and Carriage House	Santa Ana	Orange
Hubble, Edwin, House	San Marino	Los Angeles
Hughes Flying Boat (Hercules)	Long Beach	Los Angeles
Humaliwo	Malibu	Los Angeles
Huntington Beach Elementary School Gymnasium and Plunge	Huntington Beach	Orange
Huntington Beach Municipal Pier	Huntington Beach	Orange
Irvine Bean and Growers Association Building	Irvine	Orange
Irvine Blacksmith Shop	Irvine	Orange
Irvine Park	Orange	Orange
Irving, Washington, Branch	Los Angeles	Los Angeles
Jackson, Helen Hunt, Branch	Los Angeles	Los Angeles
Jardinette Apartments	Los Angeles	Los Angeles
Jefferson Branch	Los Angeles	Los Angeles
Jensen, Cornelius, Ranch	Rubidoux	Riverside
Johnston, Darius David, House	Norwalk	Los Angeles

Table 7.6: Sites in the SCAG Region Listed on the National Register of Historic Places		
Site Name	**General Location**	**County**
Jordan, Orin, House	Whittier	Los Angeles
Judson Studios	Los Angeles	Los Angeles
Kelso Depot, Restaurant and Employees Hotel	Kelso	San Bernardino
Key, George, Ranch	Placentia	Orange
Keyes Bungalow	Altadena	Los Angeles
Keys Desert Queen Ranch	Twentynine Palms	San Bernardino
Kimberly Crest	Redlands	San Bernardino
Kindel Building	Pasadena	Los Angeles
Kosy Knook Court	Pasadena	Los Angeles
Kraemer, Samuel, Building (American Savings Bank/First National Bank)	Anaheim	Orange
Kress, George R., House	Los Angeles	Los Angeles
Kroger-Melrose District	Anaheim	Orange
La Belle Tour	Hollywood	Los Angeles
La Casa Alvarado	Pomona	Los Angeles
La Casa Primera de Rancho San Jose	Pomona	Los Angeles
La Puente Valley Woman's Club	La Puente	Los Angeles
Lake Norconian Club	Norco	Riverside
Lane Victory	San Pedro	Los Angeles
Lanterman House	La Canada Flintridge	Los Angeles
Las Casitas Court	Pasadena	Los Angeles
Leonis Adobe	Calabasas	Los Angeles
Lighter-than-Air Ship Hangars	Santa Ana	Orange
Lincoln Heights Branch	Los Angeles	Los Angeles
Lincoln, Abraham, Elementary School	Pomona	Los Angeles
Little Tokyo Historic District	Los Angeles	Los Angeles
Lloyd, Harold, Estate	Beverly Hills	Los Angeles
Longfellow-Hastings House	Pasadena	Los Angeles
Longley, Howard, House	South Pasadena	Los Angeles
Lopez Adobe	San Fernando	Los Angeles
Los Altos Apartments	Los Angeles	Los Angeles
Los Angeles Central Library	Los Angeles	Los Angeles
Los Angeles Harbor Light Station	Los Angeles	Los Angeles
Los Angeles Memorial Coliseum	Los Angeles	Los Angeles
Los Angeles Nurses' Club	Los Angeles	Los Angeles
Los Angeles Pacific Company Ivy Park Substation	Los Angeles	Los Angeles
Los Angeles Plaza Historic District	Los Angeles	Los Angeles
Los Angeles Union Passenger Terminal	Los Angeles	Los Angeles
Los Cerritos Ranch House	Long Beach	Los Angeles
Los Rios Street Historic District	San Juan Capistrano	Orange
Lovell Beach House	Newport Beach	Orange
Lovell House	Los Angeles	Los Angeles
Lukens, Theodore Parker, House	Pasadena	Los Angeles
Lummis House	Los Angeles	Los Angeles
Lynwood Pacific Electric Railway Depot	Lynwood	Los Angeles
Machell--Seaman House	Los Angeles	Los Angeles

Table 7.6: Sites in the SCAG Region Listed on the National Register of Historic Places		
Site Name	**General Location**	**County**
Main Building	Torrance	Los Angeles
Malabar Branch	Los Angeles	Los Angeles
March Field Historic District	Riverside	Riverside
Marengo Gardens	Pasadena	Los Angeles
Mariona	Laguna Beach	Orange
Martinez Canyon Rockhouse	North Palm Springs	Riverside
Martinez Historical District	Torres-Martinez Indian Reservation	Riverside
Mary Louise Court	Pasadena	Los Angeles
Masonic Temple	Riverside	Riverside
Masonic Temple	Fullerton	Orange
McCarty Memorial Christian Church	Los Angeles	Los Angeles
McCoy Spring Archeological Site	Blythe	Riverside
McCrea, Joel, Ranch	Thousand Oaks	Ventura
McNally's Windemere Ranch Headquarters	La Mirada	Los Angeles
Melrose-Backs Neighborhood Houses	Anaheim	Orange
Memorial Branch	Los Angeles	Los Angeles
Menlo Avenue--West Twenty-ninth Street Historic District	Los Angeles	Los Angeles
Mentor Court	Pasadena	Los Angeles
Merrill, Samuel, House	Pasadena	Los Angeles
Mill Creek Zanja	Redlands	San Bernardino
Millard House	Pasadena	Los Angeles
Miller and Herriott House	Los Angeles	Los Angeles
Million Dollar Theater	Los Angeles	Los Angeles
Miltimore House	South Pasadena	Los Angeles
Minter, George W., House	Santa Ana	Orange
Miss Orton's Classical School for Girls (Dormitory)	Pasadena	Los Angeles
Mission Court	Pasadena	Los Angeles
Mission Court Bungalows	Riverside	Riverside
Mission Inn	Riverside	Riverside
Mission San Buenaventura and Mission Compound Site	San Buenaventura	Ventura
Mission San Fernando Rey de Convento Building	Los Angeles	Los Angeles
Mission San Juan Capistrano	San Juan Capistrano	Orange
Modjeska House	Modjeska	Orange
Moneta Branch	Los Angeles	Los Angeles
Montanez Adobe	San Juan Capistrano	Orange
Montebello Woman's Club	Montebello	Los Angeles
Montecito Apartments	Los Angeles	Los Angeles
Mooers, Frederick Mitchell, House	Los Angeles	Los Angeles
Mount Lowe Railway	Altadena	Los Angeles
Mount Pleasant House	Los Angeles	Los Angeles
Moyse Building	Chino	San Bernardino
Muckenthaler House	Fullerton	Orange
Muir, John, Branch	Los Angeles	Los Angeles
Municipal Warehouse No. 1	San Pedro	Los Angeles

Table 7.6: Sites in the SCAG Region Listed on the National Register of Historic Places		
Site Name	**General Location**	**County**
Murrieta Creek Archeological Area	Temecula	Riverside
National Bank of Whittier Building	Whittier	Los Angeles
Natural History Museum	Los Angeles	Los Angeles
Newberry Cave Site	Newberry Springs	San Bernardino
Newcomb House	Pasadena	Los Angeles
Newland House	Huntington Beach	Orange
Nicholson, Grace, Building	Pasadena	Los Angeles
Nixon, Richard, Birthplace	Yorba Linda	Orange
North Chuckwalla Mountain Quarry District	Desert Center	Riverside
North Chuckwalla Mountains Petroglyph District Ca-Riv 1383	Desert Center	Riverside
North Harper Avenue Historic District	West Hollywood	Los Angeles
North Hollywood Branch	Los Angeles	Los Angeles
Oaklawn Bridge and Waiting Station	South Pasadena	Los Angeles
Oaks, The	Monrovia	Los Angeles
Odd Fellows Hall	Santa Ana	Orange
Odd Fellows Temple	Pasadena	Los Angeles
Old Backs House	Anaheim	Orange
Old Pasadena Historic District	Pasadena	Los Angeles
Old San Antonio Hospital	Upland	San Bernardino
Old Santa Susana Stage Road	Chatsworth	Los Angeles
Old Towne Orange Historic District	Orange	Orange
Old YWCA Building	Riverside	Riverside
Olivas Adobe	Ventura	Ventura
Olive Civic Center	Orange	Orange
Ontario State Bank Block	Ontario	San Bernardino
Orange County Courthouse	Santa Ana	Orange
Orange Grove Court	Pasadena	Los Angeles
Orange Heights--Barnhart Tracts Historic District	Pasadena	Los Angeles
Orange Intermediate School--Central Grammar School	Orange	Orange
Orange Union High School	Orange	Orange
Oviatt, James, Building	Los Angeles	Los Angeles
Oxnard Public Library	Oxnard	Ventura
Oxnard, Henry T., Historic District	Oxnard	Ventura
Pacific Electric Railroad Bridge	Torrance	Los Angeles
Pacific Electric Railway Company Depot	Yorba Linda	Orange
Pacific Electric Railway Company Substation No. 8	Altadena	Los Angeles
Pacific Electric Sub-Station No. 14	Santa Ana	Orange
Paddison Ranch Buildings	Norwalk	Los Angeles
Padua Hills Theatre	Claremont	Los Angeles
Palmer, Minnie Hill, House	Chatsworth	Los Angeles
Palmetto Court	Pasadena	Los Angeles
Palomares, Ygnacio, Adobe	Pomona	Los Angeles
Palos Verdes Public Library and Art Gallery	Palos Verdes Estates	Los Angeles
Parker House	Orange	Orange
Parkhurst Building	Santa Monica	Los Angeles

Table 7.6: Sites in the SCAG Region Listed on the National Register of Historic Places		
Site Name	**General Location**	**County**
Parra, Miguel, Adobe	San Juan Capistrano	Orange
Pasadena Civic Center District	Pasadena	Los Angeles
Pasadena Playhouse	Pasadena	Los Angeles
Pasadena Playhouse Historic District	Pasadena	Los Angeles
Patio del Moro	West Hollywood	Los Angeles
Pegler, John Carlton, House	Sierra Madre	Los Angeles
Pellissier Building	Los Angeles	Los Angeles
Perris Depot	Perris	Riverside
Phillips Mansion	Pomona	Los Angeles
Pickwick Hotel	Anaheim	Orange
Pico, Pio, Casa	Whittier	Los Angeles
Pico, Romulo, Adobe	Mission Hills	Los Angeles
Pierotti, Attlio and Jane, House	Fullerton	Orange
Pioneer Deep Space Station	Fort Irwin	San Bernardino
Pitzer House	Claremont	Los Angeles
Piute Pass Archeological District	Needles	San Bernardino
Plaza Historic District	Orange	Orange
Plaza Substation	Los Angeles	Los Angeles
Plaza, The	Orange	Orange
Plummer, Louis, Auditorium	Fullerton	Orange
Point Fermin Lighthouse	San Pedro	Los Angeles
Point Vicente Light	Long Beach	Los Angeles
Pomona Fox Theater	Pomona	Los Angeles
Pomona YMCA Building	Pomona	Los Angeles
Portal of the Folded Wings Shrine to Aviation and Museum	North Hollywood	Los Angeles
Porter--French House	Orange	Orange
Pratt, Charles M., House	Ojai	Ventura
Prospect Historic District	Pasadena	Los Angeles
Puvunga Indian Village Sites	Long Beach	Los Angeles
Queen Anne Cottage and Coach Barn	Arcadia	Los Angeles
Rains, John, House	Cucamonga	San Bernardino
Ralph J. Scott	San Pedro	Los Angeles
Ralphs Grocery Store	Los Angeles	Los Angeles
Ramsay–Durfee Estate	Los Angeles	Los Angeles
Rancho Camulos	Piru	Ventura
Rancho El Encino	Encino	Los Angeles
Rancho Los Alamitos	Long Beach	Los Angeles
Rankin Building	Santa Ana	Orange
Redlands Central Railway Company Car Barn	Redlands	San Bernardino
Redlands Santa Fe Depot District	Redlands	San Bernardino
Redondo Beach Original Townsite Historic District	Redondo Beach	Los Angeles
Redondo Beach Public Library	Redondo Beach	Los Angeles
Reeve, Jennie A., House	Long Beach	Los Angeles
Rialto Theatre	South Pasadena	Los Angeles
Ridge Route, Old	Castaic	Los Angeles

Table 7.6: Sites in the SCAG Region Listed on the National Register of Historic Places		
Site Name	**General Location**	**County**
Rindge, Frederick Hastings, House	Los Angeles	Los Angeles
Riverside Municipal Auditorium and Soldier's Memorial Building	Riverside	Riverside
Riverside-Arlington Heights Fruit Exchange	Riverside	Riverside
Rives, James C., House	Downey	Los Angeles
RMS Queen Mary	Long Beach	Los Angeles
Robinson, Virginia, Estate	Beverly Hills	Los Angeles
Rodman Mountains Petroglyphs Archeological District	Barstow	San Bernardino
Rogers, Will, House	Los Angeles	Los Angeles
Ronda	West Hollywood	Los Angeles
Rose Bowl, The	Pasadena	Los Angeles
Rose Court	Pasadena	Los Angeles
Rowland, John A., House	Industry	Los Angeles
Russian Village District	Montclair	San Bernardino
Russian Village District	Claremont	Los Angeles
Ryan House and Lost Horse Well	Twentynine Palms	Riverside
S.S. Catalina	San Pedro	Los Angeles
Saddle Rock Ranch Pictograph Site	Malibu	Los Angeles
San Bernardino County Court House	San Bernardino	San Bernardino
San Buenaventura Mission Aqueduct	Ventura	Ventura
San Clemente Beach Club	San Clemente	Orange
San Dimas Hotel	San Dimas	Los Angeles
San Fernando Building, The	Los Angeles	Los Angeles
San Gabriel Mission	San Gabriel	Los Angeles
San Miguel Chapel Site	Ventura	Ventura
San Pedro Municipal Ferry Building	San Pedro	Los Angeles
San Pedro, Los Angeles; Salt Lake RR Depot	Riverside	Riverside
San Rafael Rancho	Glendale	Los Angeles
San Timoteo Canyon Schoolhouse	Redlands	Riverside
Santa Ana City Hall	Santa Ana	Orange
Santa Ana Fire Station Headquarters No. 1	Santa Ana	Orange
Santa Fe Railway Passenger and Freight Depot	Fullerton	Orange
Santa Monica Looff Hippodrome	Santa Monica	Los Angeles
Santa Paula Hardware Company Block--Union Oil Company	Santa Paula	Ventura
Santora Building	Santa Ana	Orange
Sara-Thel Court	Pasadena	Los Angeles
Schindler, R. M., House	West Hollywood	Los Angeles
Scripps College for Women	Claremont	Los Angeles
Scripps Hall	Altadena	Los Angeles
Seal Beach City Hall	Seal Beach	Orange
Second Church of Christ, Scientist	Los Angeles	Los Angeles
Security Trust and Savings	Hollywood	Los Angeles
Serrano, Jose, Adobe	El Toro	Orange
Simi Adobe-Strathearn House	Simi	Ventura
Simon's, M. H., Undertaking Chapel	Riverside	Riverside
Sinclair, Upton, House	Monrovia	Los Angeles

Table 7.6: Sites in the SCAG Region Listed on the National Register of Historic Places		
Site Name	**General Location**	**County**
Singer Building	Pasadena	Los Angeles
Smiley Park Historic District	Redlands	San Bernardino
Smith and Clark Brothers Ranch and Grounds	Villa Park	Orange
Smith Estate	Los Angeles	Los Angeles
Smith, Ernest W., House	Pasadena	Los Angeles
Smith-Tuthill Funeral Parlors	Santa Ana	Orange
Somerville Hotel	Los Angeles	Los Angeles
South Bonnie Brae Tract Historic District	Los Angeles	Los Angeles
South Marengo Historic District	Pasadena	Los Angeles
South Pasadena Historic District	South Pasadena	Los Angeles
South Serrano Avenue Historic District	Los Angeles	Los Angeles
Southern Counties Gas Co.	Santa Ana	Orange
Southern Hotel	Perris	Riverside
Southern Pacific Railroad Station	Whittier	Los Angeles
Southwest Lake Cahuilla Recessional Shoreline Archeological District	Salton City	Imperial
Sovereign Hotel	Santa Monica	Los Angeles
Sowden, John, House	Los Angeles	Los Angeles
Space Flight Operations Facility	Pasadena	Los Angeles
Spring Street Financial District	Los Angeles	Los Angeles
Spring Street Financial District (Boundary Increase	Los Angeles	Los Angeles
Spurgeon Block	Santa Ana	Orange
Squaw Spring Archeological District	Red Mountain	San Bernardino
SS Winfield Scott (Steamship)	Anacapa Island	Ventura
St. Andrews Bungalow Court	Los Angeles	Los Angeles
St. Francis by-the-Sea American Catholic Church	Laguna Beach	Orange
St. James Park Historic District	Los Angeles	Los Angeles
St. John's Episcopal Church	Los Angeles	Los Angeles
St. John's Lutheran Church	Orange	Orange
St. Thomas Aquinas Chapel	Ojai	Ventura
Standard Oil Building	Whittier	Los Angeles
Stanton, Phillip Ackley, House	Anaheim	Orange
Stevens, Sherman, House	Tustin	Orange
Stevenson, Robert Louis, Branch	Los Angeles	Los Angeles
Stimson House	Los Angeles	Los Angeles
Stonehead (L-7)	Yuma	Imperial
Storer House	Los Angeles	Los Angeles
Stoutenburgh House	Pasadena	Los Angeles
Straight, Charles E., House	La Verne	Los Angeles
Streetcar Depot	Los Angeles	Los Angeles
Stuart Company Plant and Office Building	Pasadena	Los Angeles
Sunset Towers	West Hollywood	Los Angeles
Sutherland Fruit Company	Riverside	Riverside
Sweetser Residence	Redondo Beach	Los Angeles
Tahquitz Canyon	Palm Springs	Riverside
Temple Mansion	Industry	Los Angeles

Table 7.6: Sites in the SCAG Region Listed on the National Register of Historic Places		
Site Name	**General Location**	**County**
Title Guarantee and Trust Company Building	Los Angeles	Los Angeles
Toberman, C. E., Estate	Hollywood	Los Angeles
Topock Maze Archeological Site	Needles	San Bernardino
Torrance School	Torrance	Los Angeles
Town House, The	Los Angeles	Los Angeles
Truxaw-Gervais House	Anaheim	Orange
Tuna Club of Avalon	Avalon	Los Angeles
Twentieth Street Historic District	Los Angeles	Los Angeles
Twenty-Five Foot Space Simulator	Pasadena	Los Angeles
University Heights Junior High School	Riverside	Riverside
Upland Public Library	Upland	San Bernardino
US Inspection Station--Calexico	Calexico	Imperial
US Post Office Station--Spurgeon Station	Santa Ana	Orange
US Post Office--Beverly Hills Main	Beverly Hills	Los Angeles
US Post Office--Burbank Downtown Station	Burbank	Los Angeles
US Post Office--Downtown Station	San Bernardino	San Bernardino
US Post Office--El Centro Main	El Centro	Imperial
US Post Office--Glendale Main	Glendale	Los Angeles
US Post Office--Hollywood Station	Los Angeles	Los Angeles
US Post Office--Long Beach Main	Long Beach	Los Angeles
US Post Office--Los Angeles Terminal Annex	Los Angeles	Los Angeles
US Post Office--Redlands Main	Redlands	San Bernardino
US Post Office--San Pedro Main	San Pedro	Los Angeles
Van Buren Place Historic District	Los Angeles	Los Angeles
Van Nuys Branch	Los Angeles	Los Angeles
Vasquez Rocks	Agua Dulce	Los Angeles
Venice Branch	Los Angeles	Los Angeles
Venice Canal Historic District	Los Angeles	Los Angeles
Venice of America House	Los Angeles	Los Angeles
Ventura County Courthouse	Ventura	Ventura
Ventura Theatre	Ventura	Ventura
Vermont Square Branch	Los Angeles	Los Angeles
Victoria Avenue	Riverside	Riverside
Villa Bonita	Hollywood	Los Angeles
Villa Francesca	Rancho Palos Verdes	Los Angeles
Villa Riviera	Long Beach	Los Angeles
Villa Verde	Pasadena	Los Angeles
Virginia (sloop)	Dana Point	Orange
Vista del Arroyo Hotel and Bungalows	Pasadena	Los Angeles
Walkers Orange County Theater	Santa Ana	Orange
Wall Street Mill	Twentynine Palms	San Bernardino
Warner Brothers Theatre	San Pedro	Los Angeles
Washington Building	Culver City	Los Angeles
Washington Court	Pasadena	Los Angeles
Washington, Henry, Survey Marker	Big Bear City	San Bernardino

Table 7.6: Sites in the SCAG Region Listed on the National Register of Historic Places		
Site Name	**General Location**	**County**
Watts Station	Los Angeles	Los Angeles
Watts Towers of Simon Rodia	Los Angeles	Los Angeles
Weaver, Henry, House	Santa Monica	Los Angeles
Well No. 4, Pico Canyon Oil Field	San Fernando	Los Angeles
Whitley Heights Historic District	Hollywood	Los Angeles
Willmore, The	Long Beach	Los Angeles
Wilmington Branch	Los Angeles	Los Angeles
Wilshire Branch	Los Angeles	Los Angeles
Wilson, Warren, Beach House	Venice	Los Angeles
Wilton Historic District	Los Angeles	Los Angeles
Winterhaven Anthropomorph (L-8)	Yuma	Imperial
Winterhaven Anthropomorph and Bowknot, L-9	Winterhaven	Imperial
Woman's Club of Redondo Beach	Redondo Beach	Los Angeles
Woman's Improvement Club Clubhouse	Corona	Riverside
Women's Improvement Club of Hueneme	Port Hueneme	Ventura
Woodbury--Story House	Altedena	Los Angeles
Workman Adobe	Industry	Los Angeles
Workman Family Cemetery	Industry	Los Angeles
Wright, George L., House	Santa Ana	Orange
Wright, Lloyd, Home and Studio	West Hollywood	Los Angeles
Wrigley, William, Jr., Summer Cottage	Avalon	Los Angeles
Wynyate	South Pasadena	Los Angeles
Yorba, Domingo Adobe and Casa Manuel Garcia	San Juan Capistrano	Orange
Yorba-Slaughter Adobe	Chino	San Bernardino
Yost Theater--Ritz Hotel	Santa Ana	Orange
Young Men's Christian Association--Santa Ana-Tustin Chapter	Santa Ana	Orange
Yuha Basin Discontiguous District	Plaster City	Imperial
Yuma Crossing and Associated Sites	Winterhaven	Imperial
Ziegler Estate	Los Angeles	Los Angeles
Source: National Register of Historic Places. (2003). National register information system [Database]. Retrieved February 11, 2003, from http://www.nr.nps.gov/		